+NOTICE!!

These documents have been scanned!

Do not place un-scanned documents beneath this notice!

Do not remove this notice from this file!

GPO Jacket No. 560-102
Print Order 61549
Rise Business Services, LLC
Job=AZ15 9/11/2019

Box Number= AZ15237

Claim Begin-End: AMC087712-AMC087772

1 **Initial Receipt**

AZ15237-6 AMC085037-AMC087712

Date Prepared: June 20, 1997

Lead A MC Number: A MC 87712

Ending A MC Number: A MC 87772

CLAIM INDEX

SERIAL NUMBER	CLOSURE DECISION DATE	CLAIM NAME
A MC 87712		
A MC 87713		
A MC 87714		
A MC 87715		
A MC 87716		
A MC 87717		
A MC 87718		
A MC 87719		
A MC 87720		
A MC 87721		
A MC 87722		
A MC 87723		
A MC 87724		
A MC 87725		
A MC 87726		
A MC 87727		
~~A MC 87728~~	Closed 9-2-94	
~~A MC 87729~~		
~~A MC 87730~~		
~~A MC 87731~~		
~~A MC 87732~~		
~~A MC 87733~~		
~~A MC 87734~~	Closed 9-2-94	
~~A MC 87735~~		

A MC 87736

A MC 87737

~~A MC 87738~~ Closed 9-2-94

A MC 87739

~~A MC 87740~~

~~A MC 87741~~

~~A MC 87742~~

~~A MC 87743~~

~~A MC 87744~~

~~A MC 87745~~

~~A MC 87746~~

~~A MC 87747~~

~~A MC 87748~~

Closed 11-12-85

A MC 87749

A MC 87750

A MC 87751

~~A MC 87752~~

~~A MC 87753~~

~~A MC 87754~~

~~A MC 87755~~

~~A MC 87756~~

~~A MC 87757~~

~~A MC 87758~~

closed 9-2-94

~~A MC 87759~~

~~A MC 87760~~

~~A MC 87761~~

~~A MC 87762~~

~~A MC 87763~~

~~A MC 87764~~

Closed 11-12-85

~~A-MC-87765~~

~~A-MC-87766~~

~~A-MC-87767~~

~~A-MC-87768~~

~~A-MC-87769~~

~~A-MC-87770~~

~~A-MC-87771~~

~~A-MC-87772~~

Closed
11-12-85

	79	80	81	82	83	84	85	86	87	88	89	90	91	92	93	94	95	96	97	
87712 CAL 1																				
87713 2																				
87714 3																				
87715 4																				
87716 5																				
87717 6																				
87718 7																				
87719 8																				
87720 9																				
87721 10																				
87722 11																				
87723 12																				
87724 13																				
87725 14																				
87726 15																				
87727 16																				
87728 BILLY D																				X
87729 E																				X
87730 F																				X
87731 G																				X
87732 H																				X
87733 I																				X
87734 J																				X
87735 Q																				X

9/2/94

9/2/94

copied - ~~amended 10/15/82~~

capitol - amended 12/20/84

- amended 11/24/91

X amended 12-92

closed

	79	80	81	82	83	84	85	86	87	88	89	90	91	92	93	94	95	96	97	
87736 BILLY R X																				
87737 S X																				
87738 T X																				
87739 BILLY FRACTION X																				
27740 VERDE STAR 5																				
87741 8																				
87742 10																				
87743 12																				
87744 13																				
87745 14																				
87746 17																				
87747 WOODY FRACTION																				
87748 CLIFF DWELLER FRAC																				
87749 S & F ASSOC PL 23																				
27750 S & F ASSOC PL 25																				
87751 S & F ASSOC 26																				
87752 SUPERIOR LIMESTONE 1																				
87753 2																				
87754 3																				
87755 4																				
87756 5																				
87757 6																				
87758 7																				
87759 BOULDER CANYON																				
87760 CLIFF DWELLER																				

9/2/94

11/12/85

9/2/94

11/11/85

copied ~~amended 10/18/79~~

copied ~~amended 10/15/82~~

copied ~~amended 12/2[illegible]~~

amended 11/26/91

X amended 12/3/92

Closed

	79	80	81	82	83	84	85	86	87	88	89	90	91	92	93	94	95	96	97	
87761 DIAMOND CREEK	/	/	/	/																
87762 GLEN CANYON	/	/	/	/																
87763 GYPSUM QUEEN	/	/	/	/																
87764 LIBBY NO. 1	/	/	/	/																
87765 2	/	/	/	/																
87766 MORMON FLATS	/	/	/	/																
87767 TROY	/	/	/	/																
87768 VIRGIN RIVER	/	/	/	/																
87769 GYPSUM HEART NO 1	/	/	/	/																
87770 2	/	/	/	/																
87771 3	/	/	/	/																
87772 4	/	/	/	/																

10/12/95

Copied - ~~Amended~~ 10/15/92

UNITED STATES
DEPARTMENT OF THE INTERIOR
BUREAU OF LAND MANAGEMENT

Form 1370–20
(November 1967)

4/80

No. 958881

amc 87712-87772
In Terminal
4-10/11-80
except
amc 87736 &
amc 87749
↑ In Terminal 4-17-80

10-22-79 DATE

PARENT SERIAL NUMBER

ASSIGNMENT SERIAL NUMBER

Mining Claim Location Notices (61) Calcium #1 et al SUBJECT

APPLICANT:

Superior Companies
P.O. Box 6497
Phoenix, AZ 85005

REMITTER IF DIFFERENT THAN APPLICANT:

Inderal AMC 87712-87772

PURPOSE	FUND SYMBOL	AMOUNT
FILING FEE EARNED	140850	305.00
ADVANCE FILING FEE AND/OR RENTAL	14X6800	

	ACRES	COUNTY	OLD LEASE	NEW LEASE
NEW LEASE			EFFECTIVE DATE	

	FUND SYMBOL	COUNTY	AMOUNT
APPLY: FILING FEE	140850		
RENTAL			
REFUND			
RETAIN IN UNEARNED ACCOUNT			
TOTAL			

ASSIGNMENT: COMPLETE AREA ☐

PORTION OF AREA: ASSIGNED AREA

RETAINED AREA

OF INTEREST BUT NOT OF SPECIFIC AREA: ☐

BOND FILED ☐

NO BOND FILED ☐

REMARKS

BY DATE

DO NOT ACCEPT THIS COPY AS A RECEIPT

CASE FOLDER COPY

NOTICE!!

These documents have been scanned!

Do not place un-scanned documents beneath this notice!

Do not remove this notice from this file!

GPO Jacket No. 560-102
Print Order 61549
Rise Business Services, LLC
Job=AZ15 9/11/2019

Box Number= AZ15237

Claim Begin-End: AMC087712-AMC087772

2 **Correspondence**

AZ15237-6 AMC085037-AMC087712

NO DOCUMENTS FOUND

NO DOCUMENTS FOUND
NO DOCUMENTS FOUND

NOTICE!!

These documents have been scanned!

Do not place un-scanned documents beneath this notice!

Do not remove this notice from this file!

GPO Jacket No. 560-102
Print Order 61549
Rise Business Services, LLC
Job=AZ15 9/11/2019

Box Number= AZ15237

Claim Begin-End: AMC087712-AMC087772

3 **Transfers**

AZ15237-6 AMC085037-AMC087712

NO DOCUMENTS FOUND

NO DOCUMENTS FOUND
NO DOCUMENTS FOUND

NOTICE!!

These documents have been scanned!

Do not place un-scanned documents beneath this notice!

Do not remove this notice from this file!

GPO Jacket No. 560-102
Print Order 61549
Rise Business Services, LLC
Job=AZ15 9/11/2019

Box Number= AZ15237

Claim Begin-End: AMC087712-AMC087772

4 Annual Filings

AZ15237-6 AMC085037-AMC087712

SUPERIOR MINING
A Division of Superior Companies

P.O. Box 6497 • Phoenix, Arizona 85005 • 2402 S. 19th Avenue • (602) 253-2116

87527
87712
207543
SK

December 19, 1985

Bureau of Land Management
Arizona State Office
Box 16563
Phoenix, AZ 85001

Attn: Nancy

Dear Nancy:

Attached are the copies of the annual Affidavits of Labor for the mining claims of Superior Companies for 1984-1985.

Attached also is a listing of all the claims for which the Affidavits were drawn up (Serial Number order).

Sincerely,

SUPERIOR COMPANIES

Marti George
Administrative Asst.

mg

Attachments

cc: Les Hall, V.P. Mining
File

RECEIVED
B.L.M. AZ STATE OFFICE
DEC 27 1985
07.45 A.M.
PHOENIX, ARIZONA

MINING CLAIMS FOR SUPERIOR COMPANIES

SERIAL NUMBER ORDER

Serial Number (AMC NUMBER)	Claim Name
87527 through 87541	Drake Limestone Nos. 1 - 15
87712 through 87727	Calcium Nos. 1 - 16
87728 through 87739	Billy D through J; Q - T and Billy Fraction
87749 through 87751	S & F Assoc. Placer Nos. 23, 25 & 26
87752 through 87758	Superior Limestone Nos. 1 - 7
207543 through 207549	Libby 1A - 1G
207550 through 207556	Libby 2A through 2G
207557 through 207560	Gypsum Queen A - D
207561 through 207563	Gypsum Heart A - C
207564 through 207566	Gypsum Heart 2A - 2C
207567 through 207569	Gypsum Heart 3A - 3C
207570 through 207573	Gypsum Heart 4A - 4D
207574 through 207577	Glen Canyon A - D
207578 through 207593 (formerly 87740 - 87746)	Verde Star 14A through 14H & Verde Star 17A through 17H
207594 through 207595	Diamond Creek A - B
207596 through 207597	Cliff Dweller E - F
207598 through 207604	Mormon Flat A - G
207605 through 207607	Virgin River A - C
207608 through 207615	Troy A - H
207616 through 207617 (formerly 87747)	Woody Fraction A - B
207618 through 207619	Cliff Dweller Fraction A - B

RECEIVED
B.L.M. AZ STATE OFFICE
DEC 27 1985
07.45 A.M.
PHOENIX, ARIZONA

87712

Affidavit of Labor Performed and Improvements Made

STATE OF ARIZONA) Fee No. 70420
COUNTY OF APACHE) ss.
I hereby certify that the within instrument was filed and recorded 7-2, 1985, at 11A M., in docket No. 481, Page 344, at the request of Superior Mining
MARY B. CHAVEZ, Recorder
By _____ Deputy

STATE OF ARIZONA, }
County of MARICOPA } ss.

Lester L. Hall being duly sworn, deposes and says that he is a citizen of the United States and more than twenty-one years of age, and resides at Phoenix in Maricopa County, State of Arizona, and is personally acquainted with the mining claim known as Calcium Nos. 1-16

mining claim, situate in St. Johns Mining District, County of Apache, State of Arizona, the location notice of which is recorded in the office of the County Recorder of said County, in Book 8 M.C of Records of Mines, at page 99-144; that between the 1st day of September, A. D. 1984, and the 31st day of August A. D. 1985, at least ONE THOUSAND SIX HUNDRED ($1,600.00) dollars worth of work and improvements were done and performed upon said claim, not including the location work of said claim. Such work and improvements were made by and at the expense of SUPERIOR COMPANIES

owner of said claim for the purpose of complying with the laws of the United States pertaining to assessment of annual work, and Blake Musall, Ed Bishop, Everett Bailey, Earl Barnes, Efren Chavez, Greg Barreras and Louis Stallings

were the men employed by said owner and who labored upon said claim, did said work and improvements, the same being as follows, to-wit: haul-road improvement, dozing, crushing and hauling limestone and overburden.

RECEIVED
BLM AZ STATE OFFICE
DEC 27 1985
07.45 A.M.
PHOENIX ARIZONA

MARTHA M. GEORGE
NOTARY PUBLIC
MARICOPA COUNTY, ARIZ.

Lester L. Hall

Subscribed and sworn to before me this 24th day of June A. D. 1985

(My commission expires 4-30-88)

Martha M. George
Notary Public.

OKT 481 PAGE 344

Instrument # 42932
Recorded Official Records of Yavapai County, Arizona DEC 12 '85 -11 45 AM
at the request of Superior Co.
~~PATSY C. JENNEY~~, County Recorder PATSY C. JENNEY
Deputy Pgs. 2 $

INDEXED
MICROFILMED

Affidavit of Labor Performed and Improvements Made

RECEIVED
B.L.M. AZ STATE OFFICE
DEC 27 1985
07.45 A.M.
PHOENIX, ARIZONA

STATE OF ARIZONA,
County of MARICOPA } ss.

LESTER L. HALL being duly sworn, deposes and says that he is a citizen of the United States and more than twenty-one years of age, and resides at Phoenix in Maricopa County, State of Arizona, and is personally acquainted with the mining claim known as Billy D, Billy E, Billy F, Billy G Billy H, Billy I, Billy J, Billy Q, Billy R, Billy S, Billy T, and Billy Fraction mining claim, situate in Unknown (See attached Amendment) Mining District, County of Yavapai, State of Arizona, the location notice of which is recorded in the office of the County Recorder of said County, in Book 260 of Records of Mines, at page See below; that between the 1st day of September, A. D. 19 84, and the 31st day of August A. D. 19 85, at least One thousand, two hundred ($1,200.00) dollars worth of work and improvements were done and performed upon said claim, not including the location work of said claim. Such work and improvements were made by and at the expense of SUPERIOR COMPANIES owner of said claim for the purpose of complying with the laws of the United States pertaining to assessment of annual work, and Dick Sullivan, Robert Talley, Jon Smith, Jack Crosier, James Darwin and Janine Lightfoot were the men employed by said owner and who labored upon said claim, did said work and improvements, the same being as follows, to-wit:

Billy D, Book 260, Page 70
Billy E, Book 260, Page 71
Billy F, Book 260, Page 72
Billy G, Book 260, Page 73
Billy H, Book 260, Page 74
Billy I, Book 260, Page 75
Billy J, Book 260, Page 76
Billy Q, Book 260, Page 83
Billy R, Book 260, Page 84
Billy S, Book 260, Page 85
Billy T, Book 260, Page 86
Billy Fraction, Book 260, Page 92

Loaded, hauled, crushed and stockpiled gypsum for selling.

BOOK 1778 PAGE 186

Subscribed and sworn to before me this 9th day of December A. D. 19 85

(My commission expires 4-30-88)

Martha M. George
Notary Public.

Form No. 21—AFFIDAVIT OF LABOR PERFORMED AND IMPROVEMENTS MADE

RECEIVED
SUPERIOR COMPANIES
SEP 12 1985

RECEIVED
B.L.M. AZ STATE OFFICE
DEC 27 1985
07:45 A.M.
PHOENIX, ARIZONA

SUPERIOR MINING
BOX 6497
PHOENIX AZ 85005

DATE: 9/06/85

THE FOLLOWING RECORDED INSTRUMENTS ARE HEREWITH RETURNED TO YOU BY KATHLEEN C. FELIX, FINAL COUNTY RECORDER:

NUMBER	WHEN RECORDED	CAPTION	FROM	TO
805303	10:00 30AUG85	LABOR	HALL, LESTER L	S & F ASSN 23
805304	10:00 30AUG85	LABOR	HALL, LESTER L	S & F ASSN 25
805305	10:00 30AUG85	LABOR	HALL, LESTER L	S & F ASSN 26

Box 6497
Phoenix AZ 85005
Mail 2.

06.00

805303

1307-637

97749

Affidavit of Labor Performed and Improvements Made

RECEIVED
BLM AZ STATE OFFICE
DEC 27 1985
07:45 A.M.
PHOENIX, ARIZONA

STATE OF ARIZONA,
County of MARICOPA } ss.

LESTER L. HALL being duly sworn, deposes and says that he is a citizen of the United States and more than twenty-one years of age, and resides at Phoenix in Maricopa County, State of Arizona, and is personally acquainted with the mining claim known as S & F Association Placer No. 23 Section 27, T6S, R16E, G & S R B & M

mining claim, situate in San Pedro Mining District, County of Pinal, State of Arizona, the location notice of which is recorded in the office of the County Recorder of said County, in Book 53 of Records of Mines, at page 292; that between the 1st day of September, A. D. 1984, and the 31st day of August A. D. 1985, at least One Hundred ($100.00) dollars worth of work and improvements were done and performed upon said claim, not including the location work of said claim. Such work and improvements were made by and at the expense of SUPERIOR COMPANIES owner of said claim for the purpose of complying with the laws of the United States pertaining to assessment of annual work, and Abe Casillas and Richard Vasquez were the men employed by said owner and who labored upon said claim, did said work and improvements, the same being as follows, to-wit: removed overburden on Claim Site, SUCO #31-13 & 31-14. 966C CAT Loaders were used

* * * CERTIFICATE OF RECORDING * * *

STATE OF ARIZONA, COUNTY OF PINAL (SS)
I HEREBY CERTIFY THAT THE WITHIN INSTRUMENT WAS FILED FOR RECORD IN PINAL COUNTY, STATE OF ARIZONA. WITNESS MY HAND AND OFFICIAL SEAL.

NO: 805303 TIME: 1000 30AUG85 PAGES: 001 FEE: $ 6.00

KATHLEEN C. FELIX
PINAL COUNTY RECORDER, BY ..... DEPUTY

LABOR FROM: HALL, LESTER L
TO: S & F ASSN 23

Subscribed and sworn to before me this 20th day of August A. D. 19 85

(My commission expires 4-30-88)

Martha M. George
Notary Public.

Form No. 21—AFFIDAVIT OF LABOR PERFORMED AND IMPROVEMENTS MADE
Messenger Graphics Line Legal Blanks — Phoenix, Arizona

Superior Mining 11 05.00 805304

1307-638

Affidavit of Labor Performed and Improvements Made

RECEIVED
B.L.M. AZ STATE OFFICE
DEC 27 1985
07.45 A.M.
PHOENIX, ARIZONA

STATE OF ARIZONA, }
County of MARICOPA } ss.

LESTER L. HALL being duly sworn, deposes and says that he is a citizen of the United States and more than twenty-one years of age, and resides at Phoenix in Maricopa County, State of Arizona, and is personally acquainted with the mining claim known as S & F Association Placer No. 25 Section 28, Township 6S, Range 16E, G & S R B & M mining claim, situate in San Pedro Mining District, County of Pinal, State of Arizona, the location notice of which is recorded in the office of the County Recorder of said County, in Book 233 of Records of Mines, at page 212; that between the 1st day of September, A. D. 1984, and the 31st day of August A. D. 1985, at least One Hundred ($100.00) dollars worth of work and improvements were done and performed upon said claim, not including the location work of said claim. Such work and improvements were made by and at the expense of SUPERIOR COMPANIES owner..... of said claim for the purpose of complying with the laws of the United States pertaining to assessment of annual work, and John Nevitt were the men employed by said owner.....and who labored upon said claim, did said work and improvements, the same being as follows, to-wit: fixed road to Claim Site and built drill site on Claim. SUCO #2706 DBK CAT Dozer was used.

* * * CERTIFICATE OF RECORDING * * *

STATE OF ARIZONA, COUNTY OF PINAL (SS)
I HEREBY CERTIFY THAT THE WITHIN INSTRUMENT WAS FILED FOR RECORD IN PINAL COUNTY, STATE OF ARIZONA. WITNESS MY HAND AND OFFICIAL SEAL.

THE SEAL OF PINAL COUNTY ARIZONA 1875

NO: 805304 TIME: 1000 30AUG85 PAGES: 001 FEE: $ 6.00

KATHLEEN C. FELIX
PINAL COUNTY RECORDER, BY ..... DEPUTY

LABOR FROM: HALL, LESTER L
TO: S & F ASSN 25

Lester L. Hall

Subscribed and sworn to before me this 20th day of August A. D. 1985

Martha M. George
Notary Public.

MARTHA M. GEORGE NOTARY PUBLIC MARICOPA CO. ARIZ.

(My commission expires 4-30-88)

05.00

805305

1307-639

Affidavit of Labor Performed and Improvements Made

RECEIVED
BLM AZ STATE OFFICE
DEC 27 1985
07.45 A.M.
PHOENIX, ARIZONA

STATE OF ARIZONA,
County of MARICOPA } ss.

LESTER L. HALL being duly sworn, deposes and says that he is a citizen of the United States and more than twenty-one years of age, and resides at Phoenix in Maricopa County, State of Arizona, and is personally acquainted with the mining claim known as S & F Association Placer No. 26 Section 26, t6S, R16E, G & S R B & M mining claim, situate in San Pedro Mining District, County of Pinal, State of Arizona, the location notice of which is recorded in the office of the County Recorder of said County, in Book 244 of Records of Mines, at page 131; that between the 1st day of September, A. D. 1984, and the 31st day of August A. D. 1985, at least One Hundred ($100.00) dollars worth of work and improvements were done and performed upon said claim, not including the location work of said claim. Such work and improvements were made by and at the expense of SUPERIOR COMPANIES owner of said claim for the purpose of complying with the laws of the United States pertaining to assessment of annual work, and John Nevitt were the men employed by said owner and who labored upon said claim, did said work and improvements, the same being as follows, to-wit: removed overburden on Claim Site to expose gypsum deposit. D8 CAT was used - SUCO #2706

*** CERTIFICATE OF RECORDING ***

STATE OF ARIZONA, COUNTY OF PINAL (SS)
I HEREBY CERTIFY THAT THE WITHIN INSTRUMENT WAS FILED FOR RECORD IN PINAL COUNTY, STATE OF ARIZONA. WITNESS MY HAND AND OFFICIAL SEAL.

THE SEAL OF PINAL COUNTY ARIZONA 1875

NO: 805305 TIME: 1000 30AUG85 PAGES: 001 FEE: $ 6.00

KATHLEEN C. FELIX
PINAL COUNTY RECORDER, BY ..... DEPUTY

LABOR FROM: HALL, LESTER L
TO: S & F ASSN 26

Lester L. Hall

Subscribed and sworn to before me this 20th day of August A. D. 1985

(My commission expires 4-30-88)

Martha M. George
Notary Public.

Instrument # [illegible]
Recorded Official Record[illegible] Yavapai County, Arizona SEP 9 '85 -10 30 AM
at the request of Superior Mining
PATSY C. JENNEY, County Recorder
Deputy Andrea Weeden Pgs. 1 $

INDEXED

MICROFILMED

Affidavit of Labor Performed and Improvements Made

STATE OF ARIZONA,
County of MARICOPA } ss.

LESTER L. HALL being duly sworn, deposes and says that he is a citizen of the United States and more than twenty-one years of age, and resides at Phoenix in Maricopa County, State of Arizona, and is personally acquainted with the mining claim known as Superior Limestone Nos. 1-7

mining claim, situate in unknown Mining District, County of Yavapai, State of Arizona, the location notice of which is recorded in the office of the County Recorder of said County, in Book 921 of Records of Mines, at page 159-165; that between the 1st day of September, A. D. 1984, and the 31st day of August A. D. 1985, at least Seven hundred ($700.00) dollars worth of work and improvements were done and performed upon said claim, not including the location work of said claim. Such work and improvements were made by and at the expense of SUPERIOR COMPANIES owner of said claim for the purpose of complying with the laws of the United States pertaining to assessment of annual work, and James Darwin, William Davidson and Randy Austin

were the men employed by said owner and who labored upon said claim, did said work and improvements, the same being as follows, to-wit: hauled six loads of limestone to the Camp Verde Plant from the Drake property.

RECEIVED
BLM, AZ STATE OFFICE
DEC 27 1985
[illegible]

SUPERIOR MINING
A Division of Superior Companies
P.O. Box 6497
2402 S. 19th Avenue
Phoenix, Arizona 85005

BOOK 1752 PAGE 508

Lester L. Hall, Vice President

Subscribed and sworn to before me this 20th day of August A. D. 1985

Martha M. George
Notary Public.

(My commission expires 4-30-88)

SEAL

SUPERIOR MINING
A Division of Superior Companies

P.O. Box 6497 • Phoenix, Arizona 85005 • 2402 S. 19th Avenue • (602) 253-2116

December 14, 1984

Bureau of Land Management
Arizona State Office
Box 16563
Phoenix, AZ 85001

Attn: Nancy

Dear Nancy:

Attached are the copies of the annual Affidavits of Labor and the amended location notices for the mining claims of Superior Companies for 1983-1984.

You indicated during our telephone conversation yesterday that the name of Claimant in your records is Mason Coggin; please change to Superior Companies.

Thank you for your assistance.

Sincerely,

SUPERIOR COMPANIES

Marti George
Administrative Asst.

mg

Attachments

cc: Les Hall, V.P. Mining
file

P.S. Attached also is a list of the Serial Numbers for the Mining Claims.

RECEIVED
B.L.M. AZ STATE OFFICE
DEC 20 1984
07.45 A.M.
PHOENIX, ARIZONA

RECEIVED
SUPERIOR COMPANIES
DEC 26 1984

RECEIVED
B.L.M. AZ STATE OFFICE
NOV 15 1985
07.45 A.M.
PHOENIX, ARIZONA

AFFIDAVIT OF LABOR PERFORMED
AND
IMPROVEMENTS MADE

STATE OF ARIZONA)
) ss.
COUNTY OF YAVAPAI)

H. Mason Coggin, Mining Engineer for Superior Companies the owners, swears and deposes that he is a citizen of the United States and more than twenty one years of age, and resides at 317 East Griswold in Phoenix, Arizona is personally acquainted with the mining claims shown on the attached list. The claims are located in Yavapai County, State of Arizona. The location notices of which are recorded with the Yavapai County Recorder and on file with the Bureau of Land Management as set forth:

That between the 1st day of September, 1983 and the 1st day of September, 1984 at least Fifty thousand dollars ($50,000.00) worth of work and improvements were done and performed upon said claims, not including location work.

Such work and improvements were made for the benefit of the owner of said claims and at the expense of the owner by company employees for the purpose of complying with the laws of the United States and the State of Arizona pertaining to assessment of annual work, such annual assessment being to the benefit of all the claims. Said work and improvements being as follows:

Maintaining of roads to and from the claims, mining and extracting of at least 50,000 tons of material and processing of the same for sale at a profit.

H. Mason Coggin PE & LS

Subscribed and sworn to before me this 1st day of November 1984.

Martha M. George
Notary Public

Commission Expires:
April 30, 1988

SUPERIOR COMPANIES
DEC 26 1984

RECEIVED
B.L.M. AZ STATE OFFICE
DEC 20 1984
07.45 A.M.
PHOENIX, ARIZONA

RECEIVED
B.L.M. AZ STATE OFFICE
NOV 15 1985
07.45 A.M.
PHOENIX, ARIZONA

YAVAPAI COUNTY BOOK AND PAGE CLAIM NAME	DATE OF LOCATION	AMC NUMBER DESCRIPTION
	SECTION 1 T13N R5E	
B1570 P656 & 657 Libby 2a,	9/4/1983	207550 the east one half of Lot 1 and all of lot 11
B1570 P658 & 659 Libby 2b,	9/4/1983	207551 the west one half of Lot 1
B1570 P660 & 661 Libby 2c,	9/4/1983	207552 the east one half of Lot 2
B1570 P662 & 663 Libby 2d,	9/4/1983	207553 the west one half of Lot 2
B1570 P664 & 665 Libby 2e,	9/5/1983	207554 all of lot 13
B1570 P666 & 667 Libby 2f,	9/5/1983	207555 west one half of Lot 6
B1570 P668 & 669 Libby 2g,	9/5/1983	207556 east one half of Lot 6
B1570 P670 & 671 Gypsum Queen A,	9/4/1983	207557 east one half of Lot 3
B1570 P672 & 673 Gypsum Queen B,	9/4/1983	207558 west one half of Lot 3
B1570 P674 & 675 Gypsum Queen C,	9/4/1983	207559 east one half of Lot 4
B1570 P676 & 677 Gypsum Queen D,	9/4/1983	207560 west one half of Lot 4
B1570 P678 & 679 Gypsum Heart A,	9/4/1983	207561 north one half of the southeast one quarter of the northwest one quarter
B1570 P680 & 681 Gypsum Heart B,	9/3/1983	207562 east one half of the southwest one quarter of the northwest one quarter
B1570 P682 & 683 Gypsum Heart C,	9/3/1983	207563 west one half of the southwest one quarter of the northwest one quarter
B1570 P684 & 685 Glen Canyon A,	9/3/1983	207574 east one half of the northeast one quarter of the southwest one quarter

RECEIVED
COMPANIES
1984

2
RECEIVED
B.L.M. AZ STATE OFFICE
NOV 15 1985
07:45 A.M.
PHOENIX, ARIZONA

YAVAPAI COUNTY BOOK AND PAGE CLAIM NAME	DATE OF LOCATION	AMC NUMBER DESCRIPTION
	SECTION 1 T13N R5E	
B1570 P686 & 687 Glen Canyon B,	9/3/1983	207575 west one half of the northeast one quarter of the southwest one quarter
B1570 P688 & 689 Glen Canyon C,	9/3/1983	207576 east one half of the northwest one quarter of the southwest one quarter
B1570 P690 & 691 Glen Canyon D,	9/3/1983	207577 west one half of the northwest one quarter of the southwest one quarter
B1570 P692 & 693 Gypsum Heart 2 A,	9/3/1983	207564 east one half of the southeast one quarter of the southwest one quarter
B1570 P694 & 695 Gypsum Heart 2 B,	9/3/1983	207565 west one half of the southeast one quarter of the southwest one quarter
B1570 P696 & 697 Gypsum Heart 2 C,	9/3/1983	207566 north one half of the southwest one quarter of the southwest one quarter
B1570 P698 & 699 Libby 1 A,	9/5/1983	207543 east one half of the Lot 7
B1570 P700 & 701 Libby 1 B,	9/5/1983	207544 west one half of the Lot 7
B1570 P702 & 703 Libby 1 C,	9/5/1983	207545 all of Lot 14
B1570 P704 & 705 Libby 1 D,	9/7/1983	207546 west one half of Lot 9
B1570 P706 & 707 Libby 1 E,	9/7/1983	207547 east one half of Lot 9
B1570 P708 & 709 Libby 1 F,	9/7/1983	207548 west one half of Lot 10
B1570 P710 & 711 Libby 1 G,	9/7/1983	207549 east one half of Lot 10 and all of lot 12

RECEIVED
B.L.M. AZ STATE OFFICE
DEC 20 1984
07.45 A.M.
PHOENIX, ARIZONA

RECEIVED
...OMPANIES
DE... 984

RECEIVED
B.L.M. AZ STATE OFFICE
NOV 15 1985
07.45 A.M.
PHOENIX, ARIZONA

YAVAPAI COUNTY BOOK AND PAGE CLAIM NAME	DATE OF LOCATION	AMC NUMBER DESCRIPTION
SECTION 11, T 13 N. R 5 E.		
B1570 P712 & 713 Gypsum Heart 3 A,	9/1/1983	207567 East one half of the Northeast one quarter of the Northeast one quarter
B1570 P714 & 715 Gypsum Heart 3 B,	9/1/1983	207568 West one half of the Northeast one quarter of the Northeast one quarter
B1570 P716 & 717 Gypsum Heart 3 C,	9/1/1983	207569 North one half of the Southeast one quarter of the Northeast one quarter
B1570 P718 & 719 Gypsum Heart 4 A,	9/2/1983	207570 East one half of the Northwest one quarter of the Northeast one quarter
B1570 P720 & 721 Gypsum Heart 4 B,	9/2/1983	207571 West one half of the Northwest one quarter of the Northeast one quarter
B1570 P722 & 723 Gypsum Heart 4 C,	9/2/1983	207572 West one half of the Southwest one quarter of the Northeast one quarter
B1570 P724 & 725 Gypsum Heart 4 D,	9/2/1983	207573 East one half of the Southwest one quarter of the Northeast one quarter
B1570 P726 & 727 Diamond Creek A,	9/10/1983	207594 East one half of Lot 17
B1570 P728 & 729 Diamond Creek B,	9/10/1983	207595 West one half of lot 17
B1570 P730 & 731 Verde Star 17A,	9/9/1983	207586 East one half of Lot 13
B1570 P732 & 733 Verde Star 17B,	9/9/1983	207587 West one half of Lot 13
B1570 P734 & 735 Verde Star 17C,	9/9/1983	207588 East one half of Lot 14

RECEIVED
B.L.M. AZ STATE OFFICE
DEC 20 1984
07.45 A.M.
PHOENIX, ARIZONA

RECEIVED
SUPERIOR COMPANIES
4
DEC 26 1984

RECEIVED
B.L.M. AZ STATE OFFICE
NOV 15 1985
07.45 A.M.
PHOENIX, ARIZONA

YAVAPAI COUNTY BOOK AND PAGE CLAIM NAME	DATE OF LOCATION	AMC NUMBER DESCRIPTION
	SECTION 11, T 13 N. R 5 E.	
B1570 P736 & 737 Verde Star 17D,	9/9/1983	207589 West one half of Lot 14
B1570 P738 & 739 Verde Star 17E,	9/9/1983	207590 West one half of Lot 15
B1570 P740 & 741 Verde Star 17F,	9/2/1983	207591 East one half of Lot 15
B1570 P742 & 743 Verde Star 17G,	9/2/1983	207592 West one half of Lot 16
B1570 P744 & 745 Verde Star 17H,	9/2/1983	207593 East one half of Lot 16
B1570 P746 & 747 Cliff Dweller E,	9/11/1983	207596 West one half of Lot 5
B1570 P748 & 749 Cliff Dweller F,	9/11/1983	207597 East one half of Lot 5

RECEIVED
SUPERIOR COMPANIES
DEC 26 1984

RECEIVED
B.L.M. AZ STATE OFFICE
DEC 20 1984
07.45 A.M.
PHOENIX, ARIZONA

RECEIVED
B.L.M. AZ STATE OFFICE
NOV 15 1985
07.45 A.M.
PHOENIX, ARIZONA

YAVAPAI COUNTY BOOK AND PAGE CLAIM NAME	DATE OF LOCATION	AMC NUMBER DESCRIPTION
	SECTION 12 T13N R5E	
B1570 P750 & 751 Mormon Flat D,	9/8/1983	207601 West one half of Lot 3
B1570 P752 & 753 Mormon Flat C,	9/8/1983	207600 East one half of Lot 3
B1570 P754 & 755 Mormon Flat B,	9/8/1983	207599 West one half of Lot 2
B1570 P756 & 757 Mormon Flat A,	9/8/1983	207598 East one half of Lot 2
B1570 P758 & 759 Mormon Flat E,	9/8/1983	207602 All of Lot 17
B1570 P760 & 761 Mormon Flat F,	9/8/1983	207603 West one half of Lot 7
B1570 P762 & 764 Mormon Flat G,	9/8/1983	207604 East one half of Lot 7
B1570 P764 & 765 Virgin River A,	9/8/1983	207605 East one half of the Northeast one quarter of the southwest one quarter
B1570 P766 & 767 Virgin River B,	9/8/1983	207606 West one half of the Northeast one quarter of the southwest one quarter
B1570 P768 & 769 Virgin River C,	9/8/1983	207607 All of lot 18
B1570 P770 & 771 Troy A,	9/8/1983	20760B East one half of lot 5
B1570 P772 & 773 Troy B,	9/8/1983	207609 West one half of lot 5 and a part of lot 20
B1570 P774 & 775 Troy C,	9/8/1983	207610 East one half of lot 20 and a part of lot 6 .
B1570 P776 & 777 Troy D,	9/8/1983	207611 West one half of lot 20 and a part of lot 6

RECEIVED
B.L.M. AZ STATE OFFICE
DEC 2 0 1984
07.45 A.M.
PHOENIX, ARIZONA

RECEIVED
SUPERIOR COMPANIES
DEC 2 6 1984

RECEIVED
B.L.M. AZ STATE OFFICE
NOV 1 5 1985
07.45 A.M.
PHOENIX, ARIZONA

YAVAPAI COUNTY BOOK AND PAGE CLAIM NAME	DATE OF LOCATION	AMC NUMBER DESCRIPTION
	SECTION 12 T13N R5E	
B1570 P778 & 779 Troy E,	9/8/1983	207612 East one half of the southwest one quarter of the northeast one quarter
B1570 P780 & 781 Troy F,	9/8/1983	207613 West one half of the southwest one quarter of the northeast one quarter
B1570 P782 & 783 Troy G,	9/8/1983	207614 West one half of Lot 8
B1570 P784 & 785 Troy H,	9/8/1983	207615 East one half of Lot 8

RECEIVED
SUPERIOR COMPANIES
DEC 26 1984

RECEIVED
B.L.M. AZ STATE OFFICE
DEC 20 1984
07.45 A.M.
PHOENIX, ARIZONA

RECEIVED
B.L.M. AZ STATE OFFICE
NOV 15 1985
07.45 A.M.
PHOENIX, ARIZONA

YAVAPAI COUNTY BOOK AND PAGE CLAIM NAME	DATE OF LOCATION	AMC NUMBER DESCRIPTION
	SECTION 10 T13N R5E	
B1570 P786 & 787 Verde Star 14 A,	9/7/1983	207578 East one half of the northeast one quarter of the southeast one quarter
B1570 P788 & 789 Verde Star 14 B,	9/7/1983	207579 West one half of the northeast one quarter of the southeast one quarter
B1570 P790 & 791 Verde Star 14 C,	9/7/1983	207580 East one half of the northwest one quarter of the southeast one quarter
B1570 P792 & 793 Verde Star 14 D,	9/7/1983	207581 West one half of the northwest one quarter of the southeast one quarter
B1570 P794 & 795 Verde Star 14 E,	9/7/1983	207582 West one half of the southwest one quarter of the southeast one quarter
B1570 P796 & 797 Verde Star 14 F,	9/7/1983	207583 East one half of the southwest one quarter of the southeast one quarter
B1570 P798 & 799 Verde Star 14 G,	9/7/1983	207584 West one half of the southeast one quarter of the southeast one quarter
B1570 P800 & 801 Verde Star 14 H,	9/7/1983	207585 East one half of the southeast one quarter of the southeast one quarter

RECEIVED
SUPERIOR COMPANIES
DEC 26 1984

RECEIVED
B.L.M. AZ STATE OFFICE
DEC 20 1984
07.45 A.M.
PHOENIX, ARIZONA

RECEIVED
B.L.M. AZ STATE OFFICE
NOV 15 1985
07.45 A.M.
PHOENIX, ARIZONA

YAVAPAI COUNTY BOOK AND PAGE CLAIM NAME	DATE OF LOCATION	AMC NUMBER DESCRIPTION
	SECTION 15 T13N R5E	
	Filed under the Act of August 11, 1955	
B1570 P802 & 803 Woody Fraction A,	9/11/1983	207616 East one half of lot 2
B1570 P804 & 805 Woody Fraction B,	9/11/1983	207617 West one half of Lot 2
	SECTION 14 T13N R5E	
	Filed under the Act of August 11, 1955	
B1570 P806 & 807 Cliff Dweller Fraction A,	9/11/1983	207618 East one half of Lot 1
B1570 P808 & 809 Cliff Dweller Fraction B,	9/11/1983	207619 West one half of Lot 1

RECEIVED
SUPERIOR COMPANIES
DEC 26 1984

RECEIVED
B.L.M. AZ STATE OFFICE
DEC 20 1984
07.45 A.M.
PHOENIX, ARIZONA

RECEIVED
B.L.M. AZ STATE OFFICE
NOV 15 1985
07.45 A.M.
PHOENIX, ARIZONA

YAVAPAI COUNTY BOOK AND PAGE CLAIM NAME	DATE OF LOCATION	AMC NUMBER
	Prior located claims	
222/50 Cliff Dweller	1/14/1961	87748
285/125 Verde Star No. 5	2/28/1963	87740
285/126 Verde Star No. 8	2/28/1963	87741
285/127 Verde Star No. 10	2/28/1963	87742
285/127 Verde Star No. 12	2/28/1963	87743
285/129 Verde Star No. 13	2/28/1963	87744
285/131 Verde Star No. 17	2/28/1963	87746
260/94 Woody Fraction	1/5/1962	87727
260/71 Billy D	1/5/1962	87728
260/71 Billy E	1/5/1962	87729
260/72 Billy F	1/5/1962	87730
260/73 Billy G	1/5/1962	87731
260/74 Billy H	1/5/1962	87732
260/75 Billy I	1/5/1962	87733
260/76 Billy J	1/5/1962	87734
260/77 Billy Q	1/5/1962	87735

RECEIVED
B.L.M. AZ STATE OFFICE
DEC 20 1984
07.45 A.M.
PHOENIX, ARIZONA

RECEIVED
SUPERIOR COURT
DEC 26 1984
RECEIVED
B.L.M. AZ STATE OFFICE
NOV 15 1985
07.45 A.M.
PHOENIX, ARIZONA

YAVAPAI COUNTY BOOK AND PAGE CLAIM NAME	DATE OF LOCATION	AMC NUMBER
260/78 Billy R	1/5/1962	87736
260/79 Billy S	1/5/1962	87737
260/80 Billy T	1/5/1962	87738
260/81 Billy Fraction	1/5/1962	87739

RECEIVED
SUPERIOR COMPANIES
DEC 2 6 1984

RECEIVED
B.L.M. AZ STATE OFFICE
DEC 2 0 1984
07.45 A.M.
PHOENIX, ARIZONA

RECEIVED
B.L.M. AZ STATE OFFICE
NOV 1 5 1985
07.45 A.M.
PHOENIX, ARIZONA

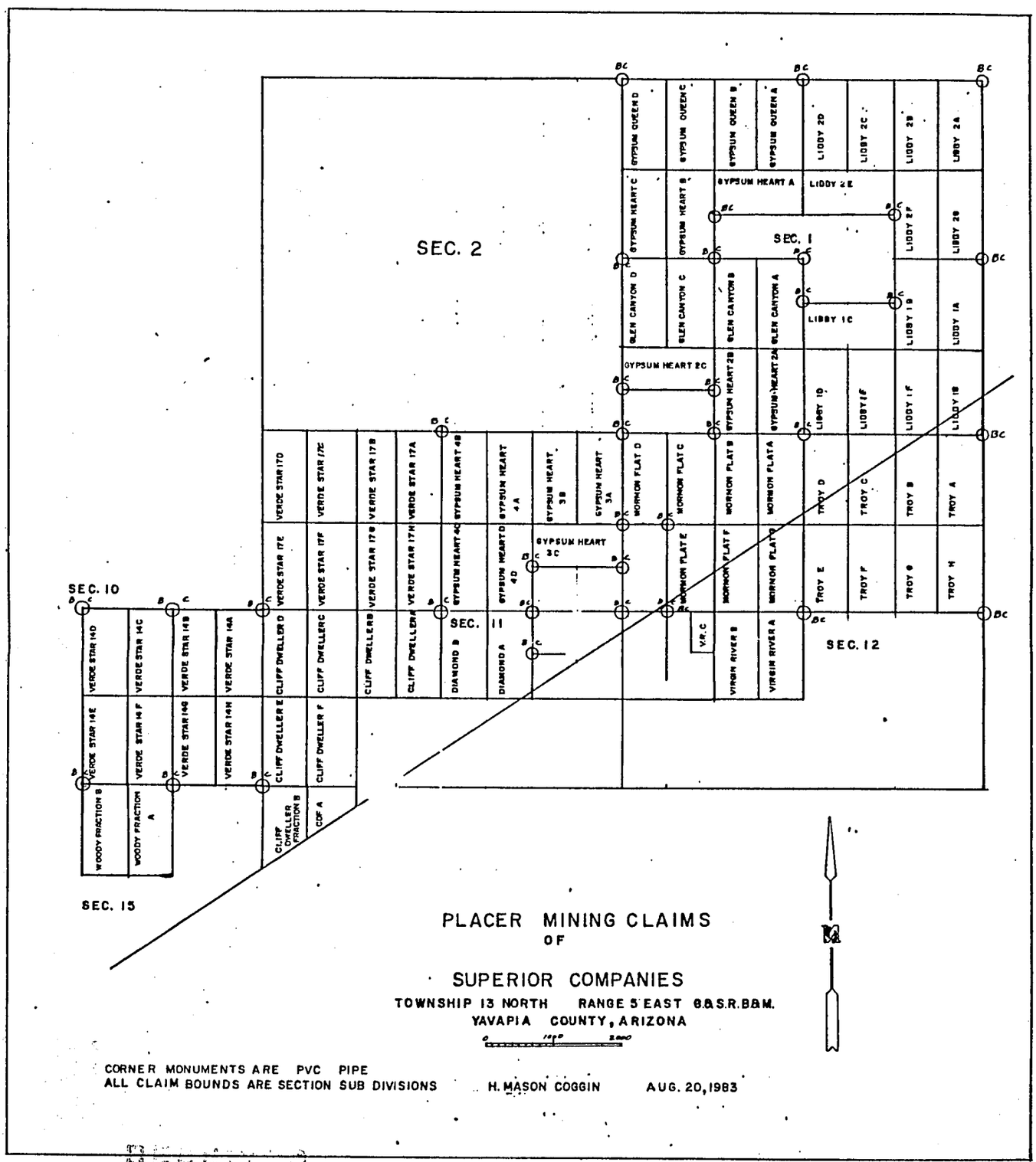

PLACER MINING CLAIMS
OF

SUPERIOR COMPANIES

TOWNSHIP 13 NORTH RANGE 5 EAST G&SRB&M.
YAVAPIA COUNTY, ARIZONA

CORNER MONUMENTS ARE PVC PIPE
ALL CLAIM BOUNDS ARE SECTION SUB DIVISIONS H. MASON COGGIN AUG. 20, 1983

SUPERIOR COMPANIES
DEC 26 1984

RECEIVED
B.L.M. AZ STATE OFFICE
NOV 15 1985
11:43 A.M.
PHOENIX, ARIZONA

8772

AB

SUPERIOR MINING
A Division of Superior Companies

P.O. Box 6497 • Phoenix, Arizona 85005 • 2402 S. 19th Avenue • (602) 253-2116

December 14, 1984

Bureau of Land Management
Arizona State Office
Box 16563
Phoenix, AZ 85001

Attn: Nancy

Dear Nancy:

Attached are the copies of the annual Affidavits of Labor and the amended location notices for the mining claims of Superior Companies for 1983-1984.

You indicated during our telephone conversation yesterday that the name of Claimant in your records is Mason Coggin; please change to Superior Companies.

Thank you for your assistance.

Sincerely,

SUPERIOR COMPANIES

Marti George

Marti George
Administrative Asst.

mg

Attachments

cc: Les Hall, V.P. Mining
file

P.S. Attached also is a list of the Serial Numbers for the Mining Claims.

RECEIVED
B.L.M. AZ STATE OFFICE
DEC 20 1984
07.45 A.M.
PHOENIX, ARIZONA

MINING CLAIMS FOR SUPERIOR COMPANIES

Serial Number (AMC)	Name of Claim
87712 through 87727	Calcium Nos. 1 - 16
87527 through 87541	Drake Limestone Nos. 1 - 15
87728 through 87739	Billy D through J; Q through T & Billy Fraction
87749 through 87751	S & F Assoc. Placer Nos. 23, 25 & 26.
87752 through 87758	Superior Limestone Nos. 1 - 7
207550 through 207556	Libby 2A through 2G
207557 through 207560	Gypsum Queen A - D
207561 through 207563	Gypsum Heart A - C
207574 through 207577	Glen Canyon A - D
207564 through 207566	Gypsum Heart 2A - 2C
207543 through 207549	Libby 1A - 1G
207567 through 207569	Gypsum Heart 3A - 3C
207570 through 207573	Gypsum Heart 4A - 4D
207594 through 207595	Diamond Creek A - B
207578 through 207593 (Formerly 87740 - 87746)	Verde Star 14A through 14H & Verde Star 17A through 17H
207596 through 207597	Cliff Dweller E - F
207598 through 207604	Mormon Flat A - G
207605 through 207607	Virgin River A - C
207608 through 207615	Troy A - H
207616 through 207617 (Formerly 87747)	Woody Fraction A - B
207618 through 207619	Cliff Dweller Fraction A - B

RECEIVED
B.L.M. AZ STATE OFFICE
DEC 20 1984
07.45 A.M.
PHOENIX, ARIZONA

mg
12-14-84

87112-8[redacted]72
20754[redacted]-20761[redacted]

RECEIVED
SUPERIOR COMPANIES
AUG 22 1984

Affidavit of Labor Performed and Improvements Made

STATE OF ARIZONA) Fee No. 62481
COUNTY OF APACHE) ss.
I hereby certify that the within instrument was filed and recorded Aug. 9 19 84, at 11:00 A.M. in docket No. 450, Page 29 at the request of Superior Mining
MARY B. CHAVEZ, Recorder
By _____ Deputy

STATE OF ARIZONA, }
County of MARICOPA } ss.

LESTER L. HALL being duly sworn, deposes and says that he is a citizen of the United States and more than twenty-one years of age, and resides at Phoenix in Maricopa County, State of Arizona, and is personally acquainted with the mining claim known as Calcium Nos. 1-16 87712 - 87726 mining claim, situate in St. Johns Mining District, County of Apache, State of Arizona, the location notice of which is recorded in the office of the County Recorder of said County, in Book 8 M.C. of Records of Mines, at pages 99-144; that between the 1st day of September, A. D. 19 83, and the 31st day of August A. D. 19 84, at least ONE THOUSAND SIX HUNDRED ($1,600.00) dollars worth of work and improvements were done and performed upon said claim, not including the location work of said claim. Such work and improvements were made by and at the expense of SUPERIOR COMPANIES owner of said claim for the purpose of complying with the laws of the United States pertaining to assessment of annual work, and EVERETT BAILEY, EARL BARNES, GREG BARRERAS, ED BISHOP, EFREN CHAVEZ, BILL HELM and BLAKE MUSALL were the men employed by said owner and who labored upon said claim, did said work and improvements, the same being as follows, to-wit: develop pit; mine, crush, deliver and sell limestone.

RECEIVED
B.L.M. AZ STATE OFFICE
DEC 20 1984
07.45 A.M.
PHOENIX, ARIZONA

Lester L. Hall

Subscribed and sworn to before me this 6th day of August A. D. 19 84

Martha M. George
Notary Public.

(My commission expires April 30, 1988)

DKT 450 PAGE 29

774293

Affidavit of Labor Performed and Improvements Made

STATE OF ARIZONA, }
County of MARICOPA } ss.

1246-554

LESTER L. HALL being duly sworn, deposes and says that he is a citizen of the United States and more than twenty-one years of age, and resides at Phoenix in Maricopa County, State of Arizona, and is personally acquainted with the mining claim known as S & F Association Placer No. 23 Section 27, T6S, R16E, G & S R B & M 87749 mining claim, situate in San Pedro Mining District, County of Pinal, State of Arizona, the location notice of which is recorded in the office of the County Recorder of said County, in Book 53 of Records of Mines, at page 292; that between the 1st day of September, A. D. 19 83, and the 31st day of August A. D. 19 84, at least One Hundred ($100.00) dollars worth of work and improvements were done and performed upon said claim, not including the location work of said claim. Such work and improvements were made by and at the expense of SUPERIOR COMPANIES owner of said claim for the purpose of complying with the laws of the United States pertaining to assessment of annual work, and Abe Casillas was ~~were~~ the man ~~men~~ employed by said owner and who labored upon said claim, did said work and improvements, the same being as follows, to-wit: Removed overburden

RECEIVED
B.L.M. AZ STATE OFFICE
DEC 20 1984
07:45 A.M.
PHOENIX, ARIZONA

Lester L. Hall

Subscribed and sworn to before me this 17th day of September A. D. 1984

(My commission expires April 30, 1988)

Martha M. George
Notary Public.

1246-[illegible]3 774292

Affidavit of Labor Performed and Improvements Made

STATE OF ARIZONA, }
County of MARICOPA } ss.

LESTER L. HALL being duly sworn, deposes and says that he is a citizen of the United States and more than twenty-one years of age, and resides at Phoenix in Maricopa County, State of Arizona, and is personally acquainted with the mining claim known as S & F Association Placer No. 25 Section 28, Township 6S, Range 16E, G & S R B & M 87750 mining claim, situate in San Pedro Mining District, County of Pinal, State of Arizona, the location notice of which is recorded in the office of the County Recorder of said County, in Book 233 of Records of Mines, at page 212; that between the 1st day of September, A. D. 1983, and the 31st day of August A. D. 1984, at least One Hundred ($100.00) dollars worth of work and improvements were done and performed upon said claim, not including the location work of said claim. Such work and improvements were made by and at the expense of SUPERIOR COMPANIES owner of said claim for the purpose of complying with the laws of the United States pertaining to assessment of annual work, and Jay D. Day were the men employed by said owner and who labored upon said claim, did said work and improvements, the same being as follows, to-wit: Overburden removed and road into claim was repaired.

RECEIVED
B.L.M. AZ STATE OFFICE
DEC 20 1984
07.45 A.M.
PHOENIX, ARIZONA

Lester L. Hall

Subscribed and sworn to before me this 19th day of September A. D. 1984

(My commission expires April 30, 1988) Martha M. George Notary Public.

Form No. 21—AFFIDAVIT OF LABOR PERFORMED AND IMPROVEMENTS MADE
Messenger Graphics Line Legal Blanks — Phoenix, Arizona

1246-555

774294

Affidavit of Labor Performed and Improvements Made

STATE OF ARIZONA, }
County of MARICOPA } ss.

LESTER L. HALL being duly sworn, deposes and says that he is a citizen of the United States and more than twenty-one years of age, and resides at Phoenix in Maricopa County, State of Arizona, and is personally acquainted with the mining claim known as S & F Association Placer No. 26 Section 26, T6S, R16E, G & S R B & M 87751 mining claim, situate in San Pedro Mining District, County of Pinal, State of Arizona, the location notice of which is recorded in the office of the County Recorder of said County, in Book 244 of Records of Mines, at page 131; that between the 1st day of September, A. D. 19 84, and the 31st day of August A. D. 19 84, at least One Hundred ($100.00) dollars worth of work and improvements were done and performed upon said claim, not including the location work of said claim. Such work and improvements were made by and at the expense of SUPERIOR COMPANIES owner of said claim for the purpose of complying with the laws of the United States pertaining to assessment of annual work, and Abe Casillas and Jay D. Day were the men employed by said owner and who labored upon said claim, did said work and improvements, the same being as follows, to-wit: Removed overburden and repaired existing road to claim and built a new access to claim from existing pit.

RECEIVED
B.L.M. AZ STATE OFFICE
DEC 20 1984
07.45 A.M.
PHOENIX, ARIZONA

Lester L. Hall

Subscribed and sworn to before me this 17th day of September A. D. 19 84.

(My commission expires April 30, 1988)

Martha M. George
Notary Public.

Form No. 21—AFFIDAVIT OF LABOR PERFORMED AND IMPROVEMENTS MADE
Messenger Graphics Line Legal Blanks — Phoenix, Arizona

87727

Affidavit of Labor Performed and Improvements Made

RECEIVED
B.L.M. AZ STATE OFFICE
DEC 20 1984
07.45 A.M.
PHOENIX, ARIZONA

87728 - 87739

STATE OF ARIZONA, }
County of MARICOPA } ss.

LESTER L. HALL being duly sworn, deposes and says that he is a citizen of the United States and more than twenty-one years of age, and resides at Phoenix in Maricopa County, State of Arizona, and is personally acquainted with the mining claim known as Billy D, Billy E, Billy F, Billy G, Billy H, Billy I, Billy J, Billy Q, Billy R, Billy S, Billy T, and Billy Fraction mining claim, situate in Unknown (See attached Amendment) Mining District, County of Yavapai, State of Arizona, the location notice of which is recorded in the office of the County Recorder of said County, in Book 260 of Records of Mines, at page See below; that between the 1st day of September, A. D. 1983, and the 31st day of August A. D. 19 84, at least One thousand, two hundred (1,200.00) dollars worth of work and improvements were done and performed upon said claim, not including the location work of said claim. Such work and improvements were made by and at the expense of Superior Companies owner of said claim for the purpose of complying with the laws of the United States pertaining to assessment of annual work, and Alvin Hazelwood, Brad Rock and Kenneth Gaines were the men employed by said owner and who labored upon said claim, did said work and improvements, the same being as follows, to-wit: Dug holes with backhoe, pulled sample, filled holes back in and replanted area with Love grass seed.

Billy D, Book 260, Page 70
Billy E, Book 260, Page 71
Billy F, Book 260, Page 72
Billy G, Book 260, Page 73
Billy H, Book 260, Page 74
Billy I, Book 260, Page 75
Billy J, Book 260, Page 76
Billy Q, Book 260, Page 83
Billy R, Book 260, Page 84
Billy S, Book 260, Page 85
Billy T, Book 260, Page 86
Billy Fraction, Book 260, Page 92

Lester L. Hall

Subscribed and sworn to before me this 13th day of December, A. D. 19 84

Martha M. George
Notary Public.

(My commission expires Apr. 30, 1988)

Billy D	NE corner of the SE^4 Sec. 14, T13N, R5E, G & SRB & M
Billy E	NE corner of the W^2SW^4 Sec. 14, T13N, R5E, G & SRB & M
Billy F	NE corner of the SE^4 Sec. 15, T13N, R5E, G & SPB & M
Billy G	NE corner of the W^2SW^4 Sec. 15, T13N, R5E, G & SRB & M
Billy H	NE corner of the NW^4 Sec. 22, T13N, R5E, G & SRB & M
Billy I	NE corner of Sec. 22, T13N, R5E, G & SRB & M
Billy J	NE corner of the NW^4 Sec. 23, T13N, R5E, G & SRB & M
Billy Q	NE corner of the SW^4 Sec. 23, T13N, R5E, G & SRB & M
Billy R	NE corner of the SE^4 Sec. 22, T13N, R5E, G & SRB & M
Billy S	NE corner of Sec. 27, T13N, R5E, G & SRB & M
Billy T	NE corner of the NW^4 Sec.26, T13N, R5E, G & SRB & M
Billy Fraction	NE corner of the NW^4 Sec. 27, T13N, R5E, G & SRB & M

RECEIVED
B.L.M. AZ STATE OFFICE
DEC 20 1984
07.45 A.M.
PHOENIX, ARIZONA

Affidavit of Labor Performed and Improvements Made

STATE OF ARIZONA, }
County of MARICOPA } ss.

Lester L. Hall being duly sworn, deposes and says that he is a citizen of the United States and more than twenty-one years of age, and resides at Phoenix in Maricopa County, State of Arizona, and is personally acquainted with the mining claim known as Superior Limestone Nos. 1-7 87752-87758 mining claim, situate in unknown Mining District, County of Yavapai, State of Arizona, the location notice of which is recorded in the office of the County Recorder of said County, in Book 921 of Records of Mines, at page 159-165; that between the 1st day of September, A. D. 19 83, and the 31st day of August A. D. 19 84, at least Seven hundred &$700.00) dollars worth of work and improvements were done and performed upon said claim, not including the location work of said claim. Such work and improvements were made by and at the expense of Superior Companies owner of said claim for the purpose of complying with the laws of the United States pertaining to assessment of annual work, and James Darwin, William Davidson and George Sullivan were the men employed by said owner and who labored upon said claim, did said work and improvements, the same being as follows, to-wit: Repaired road to pit, loaded and hauled limestone back to the Cap Verde Plant.

RECEIVED
B.L.M. AZ STATE OFFICE
DEC 20 1984
07.45 A.M.
PHOENIX, ARIZONA

Lester L. Hall, Vice President

Subscribed and sworn to before me this 21st day of September A. D. 1984

Martha M. George
Notary Public.

(My commission expires 4-30-88)

Form No. 21—AFFIDAVIT OF LABOR PERFORMED AND IMPROVEMENTS MADE
Messenger Graphics Line Legal Blanks — Phoenix, Arizona

SUPERIOR MINING
A Division of Superior Companies

P.O. Box 6497 • Phoenix, Arizona 85005 • 2402 S. 19th Avenue • (602) 253-2116

87749

PB

December 14, 1984

Bureau of Land Management
Arizona State Office
Box 16563
Phoenix, AZ 85001

Attn: Nancy

Dear Nancy:

Attached are the copies of the annual Affidavits of Labor and the amended location notices for the mining claims of Superior Companies for 1983-1984.

You indicated during our telephone conversation yesterday that the name of Claimant in your records is Mason Coggin; please change to Superior Companies.

Thank you for your assistance.

Sincerely,

SUPERIOR COMPANIES

Marti George
Administrative Asst.

mg

Attachments

cc: Les Hall, V.P. Mining
file

P.S. Attached also is a list of the Serial Numbers for the Mining Claims.

RECEIVED
B.L.M. AZ STATE OFFICE
DEC 20 1984
07.45 A.M.
PHOENIX, ARIZONA

MINING CLAIMS FOR SUPERIOR COMPANIES

Serial Number (AMC)	Name of Claim
87712 through 87727	Calcium Nos. 1 - 16
87527 through 87541	Drake Limestone Nos. 1 - 15
87728 through 87739	Billy D through J; Q through T & Billy Fraction
87749 through 87751	S & F Assoc. Placer Nos. 23, 25 & 26.
87752 through 87758	Superior Limestone Nos. 1 - 7
207550 through 207556	Libby 2A through 2G
207557 through 207560	Gypsum Queen A - D
207561 through 207563	Gypsum Heart A - C
207574 through 207577	Glen Canyon A - D
207564 through 207566	Gypsum Heart 2A - 2C
207543 through 207549	Libby 1A - 1G
207567 through 207569	Gypsum Heart 3A - 3C
207570 through 207573	Gypsum Heart 4A - 4D
207594 through 207595	Diamond Creek A - B
207578 through 207593 (Formerly 87740 - 87746)	Verde Star 14A through 14H & Verde Star 17A through 17H
207596 through 207597	Cliff Dweller E - F
207598 through 207604	Mormon Flat A - G
207605 through 207607	Virgin River A - C
207608 through 207615	Troy A - H
207616 through 207617 (Formerly 87747)	Woody Fraction A - B
207618 through 207619	Cliff Dweller Fraction A - B

RECEIVED
B.L.M. AZ STATE OFFICE
DEC 20 1984
07.45 A.M.
PHOENIX, ARIZONA

mg
12-14-84

AFFIDAVIT OF LABOR PERFORMED
AND
IMPROVEMENTS MADE

STATE OF ARIZONA)
) ss.
COUNTY OF YAVAPAI)

H. Mason Coggin, Mining Engineer for Superior Companies the owners, swears and deposes that he is a citizen of the United States and more than twenty one years of age, and resides at 317 East Griswold in Phoenix, Arizona is personally acquainted with the mining claims shown on the attached list. The claims are located in Yavapai County, State of Arizona. The location notices of which are recorded with the Yavapai County Recorder and on file with the Bureau of Land Management as set forth:

That between the 1st day of September, 1983 and the 1st day of September, 1984 at least Fifty thousand dollars ($50,000.00) worth of work and improvements were done and performed upon said claims, not including location work.

Such work and improvements were made for the benefit of the owner of said claims and at the expense of the owner by company employees for the purpose of complying with the laws of the United States and the State of Arizona pertaining to assessment of annual work, such annual assessment being to the benefit of all the claims. Said work and improvements being as follows:

Maintaining of roads to and from the claims, mining and extracting of at least 50,000 tons of material and processing of the same for sale at a profit.

H. Mason Coggin PE & LS

Subscribed and sworn to before me this 1st day of November 1984.

Martha M. George
Notary Public

Commission Expires:
April 30, 1988

RECEIVED
B.L.M. AZ STATE OFFICE
DEC 20 1984
07.45 A.M.
PHOENIX, ARIZONA

YAVAPAI COUNTY BOOK AND PAGE CLAIM NAME	DATE OF LOCATION	AMC NUMBER DESCRIPTION
	SECTION 1 T13N R5E	
B1570 P656 & 657 Libby 2a,	9/4/1983	207550 the east one half of Lot 1 and all of lot 11
B1570 P658 & 659 Libby 2b,	9/4/1983	207551 the west one half of Lot 1
B1570 P660 & 661 Libby 2c,	9/4/1983	207552 the east one half of Lot 2
B1570 P662 & 663 Libby 2d,	9/4/1983	207553 the west one half of Lot 2
B1570 P664 & 665 Libby 2e,	9/5/1983	207554 all of lot 13
B1570 P666 & 667 Libby 2f,	9/5/1983	207555 west one half of Lot 6
B1570 P668 & 669 Libby 2g,	9/5/1983	207556 east one half of Lot 6
B1570 P670 & 671 Gypsum Queen A,	9/4/1983	207557 east one half of Lot 3
B1570 P672 & 673 Gypsum Queen B,	9/4/1983	207558 west one half of Lot 3
B1570 P674 & 675 Gypsum Queen C,	9/4/1983	207559 east one half of Lot 4
B1570 P676 & 677 Gypsum Queen D,	9/4/1983	207560 west one half of Lot 4
B1570 P678 & 679 Gypsum Heart A,	9/4/1983	207561 north one half of the southeast one quarter of the northwest one quarter
B1570 P680 & 681 Gypsum Heart B,	9/3/1983	207562 east one half of the southwest one quarter of the northwest one quarter
B1570 P682 & 683 Gypsum Heart C,	9/3/1983	207563 west one half of the southwest one quarter of the northwest one quarter
B1570 P684 & 685 Glen Canyon A,	9/3/1983	207574 east one half of the northeast one quarter of the southwest one quarter

YAVAPAI COUNTY BOOK AND PAGE CLAIM NAME	DATE OF LOCATION	AMC NUMBER DESCRIPTION
	SECTION 1 T13N R5E	
B1570 P686 & 687 Glen Canyon B,	9/3/1983	207575 west one half of the northeast one quarter of the southwest one quarter
B1570 P688 & 689 Glen Canyon C,	9/3/1983	207576 east one half of the northwest one quarter of the southwest one quarter
B1570 P690 & 691 Glen Canyon D,	9/3/1983	207577 west one half of the northwest one quarter of the southwest one quarter
B1570 P692 & 693 Gypsum Heart 2 A,	9/3/1983	207564 east one half of the southeast one quarter of the southwest one quarter
B1570 P694 & 695 Gypsum Heart 2 B,	9/3/1983	207565 west one half of the southeast one quarter of the southwest one quarter
B1570 P696 & 697 Gypsum Heart 2 C,	9/3/1983	207566 north one half of the southwest one quarter of the southwest one quarter
B1570 P698 & 699 Libby 1 A,	9/5/1983	207543 east one half of the Lot 7
B1570 P700 & 701 Libby 1 B,	9/5/1983	207544 west one half of the Lot 7
B1570 P702 & 703 Libby 1 C,	9/5/1983	207545 all of Lot 14
B1570 P704 & 705 Libby 1 D,	9/7/1983	207546 west one half of Lot 9
B1570 P706 & 707 Libby 1 E,	9/7/1983	207547 east one half of Lot 9
B1570 P708 & 709 Libby 1 F,	9/7/1983	207548 west one half of Lot 10
B1570 P710 & 711 Libby 1 G,	9/7/1983	207549 east one half of Lot 10 and all of lot 12

RECEIVED
B.L.M. AZ STATE OFFICE
DEC 20 1984
07.45 A.M.
PHOENIX, ARIZONA

YAVAPAI COUNTY BOOK AND PAGE CLAIM NAME	DATE OF LOCATION	AMC NUMBER DESCRIPTION
	SECTION 11, T 13 N. R 5 E.	
B1570 P712 & 713 Gypsum Heart 3 A,	9/1/1983	207567 East one half of the Northeast one quarter of the Northeast one quarter
B1570 P714 & 715 Gypsum Heart 3 B,	9/1/1983	207568 West one half of the Northeast one quarter of the Northeast one quarter
B1570 P716 & 717 Gypsum Heart 3 C,	9/1/1983	207569 North one half of the Southeast one quarter of the Northeast one quarter
B1570 P718 & 719 Gypsum Heart 4 A,	9/2/1983	207570 East one half of the Northwest one quarter of the Northeast one quarter
B1570 P720 & 721 Gypsum Heart 4 B,	9/2/1983	207571 West one half of the Northwest one quarter of the Northeast one quarter
B1570 P722 & 723 Gypsum Heart 4 C,	9/2/1983	207572 West one half of the Southwest one quarter of the Northeast one quarter
B1570 P724 & 725 Gypsum Heart 4 D,	9/2/1983	207573 East one half of the Southwest one quarter of the Northeast one quarter
B1570 P726 & 727 Diamond Creek A,	9/10/1983	207594 East one half of Lot 17
B1570 P728 & 729 Diamond Creek B,	9/10/1983	207595 West one half of lot 17
B1570 P730 & 731 Verde Star 17A,	9/9/1983	207586 East one half of Lot 13
B1570 P732 & 733 Verde Star 17B,	9/9/1983	207587 West one half of Lot 13
B1570 P734 & 735 Verde Star 17C,	9/9/1983	207588 East one half of Lot 14

RECEIVED
B.L.M. AZ STATE OFFICE
DEC 20 1984
07.45 A.M.
PHOENIX, ARIZONA

YAVAPAI COUNTY BOOK AND PAGE CLAIM NAME	DATE OF LOCATION	AMC NUMBER DESCRIPTION
	SECTION 11, T 13 N. R 5 E.	
B1570 P736 & 737 Verde Star 17D,	9/9/1983	207589 West one half of Lot 14
B1570 P738 & 739 Verde Star 17E,	9/9/1983	207590 West one half of Lot 15
B1570 P740 & 741 Verde Star 17F,	9/2/1983	207591 East one half of Lot 15
B1570 P742 & 743 Verde Star 17G,	9/2/1983	207592 West one half of Lot 16
B1570 P744 & 745 Verde Star 17H,	9/2/1983	207593 East one half of Lot 16
B1570 P746 & 747 Cliff Dweller E,	9/11/1983	207596 West one half of Lot 5
B1570 P748 & 749 Cliff Dweller F,	9/11/1983	207597 East one half of Lot 5

RECEIVED
B.L.M. AZ STATE OFFICE
DEC 20 1984
07.45 A.M.
PHOENIX, ARIZONA

YAVAPAI COUNTY BOOK AND PAGE CLAIM NAME DATE OF LOCATION	AMC NUMBER DESCRIPTION
SECTION 12 T13N R5E	
B1570 P750 & 751 Mormon Flat D, 9/8/1983	207601 West one half of Lot 3
B1570 P752 & 753 Mormon Flat C, 9/8/1983	207600 East one half of Lot 3
B1570 P754 & 755 Mormon Flat B, 9/8/1983	207599 West one half of Lot 2
B1570 P756 & 757 Mormon Flat A, 9/8/1983	207598 East one half of Lot 2
B1570 P758 & 759 Mormon Flat E, 9/8/1983	207602 All of Lot 17
B1570 P760 & 761 Mormon Flat F, 9/8/1983	207603 West one half of Lot 7
B1570 P762 & 764 Mormon Flat G, 9/8/1983	207604 East one half of Lot 7
B1570 P764 & 765 Virgin River A, 9/8/1983	207605 East one half of the Northeast one quarter of the southwest one quarter
B1570 P766 & 767 Virgin River B, 9/8/1983	207606 West one half of the Northeast one quarter of the southwest one quarter
B1570 P768 & 769 Virgin River C, 9/8/1983	207607 All of lot 18
B1570 P770 & 771 Troy A, 9/8/1983	207608 East one half of lot 5
B1570 P772 & 773 Troy B, 9/8/1983	207609 West one half of lot 5 and a part of lot 20
B1570 P774 & 775 Troy C, 9/8/1983	207610 East one half of lot 20 and a part of lot 6 .
B1570 P776 & 777 Troy D, 9/8/1983	207611 West one half of lot 20 and a part of lot 6

RECEIVED
B.L.M. AZ STATE OFFICE
DEC 20 1984
07.45 A.M.
PHOENIX, ARIZONA

YAVAPAI COUNTY BOOK AND PAGE CLAIM NAME	DATE OF LOCATION	AMC NUMBER DESCRIPTION
	SECTION 12 T13N R5E	
B1570 P778 & 779 Troy E,	9/8/1983	207612 East one half of the southwest one quarter of the northeast one quarter
B1570 P780 & 781 Troy F,	9/8/1983	207613 West one half of the southwest one quarter of the northeast one quarter
B1570 P782 & 783 Troy G,	9/8/1983	207614 West one half of Lot 8
B1570 P784 & 785 Troy H,	9/8/1983	207615 East one half of Lot 8

RECEIVED
B.L.M. AZ STATE OFFICE
DEC 20 1984
07.45 A.M.
PHOENIX, ARIZONA

YAVAPAI COUNTY BOOK AND PAGE CLAIM NAME	DATE OF LOCATION	AMC NUMBER DESCRIPTION
	SECTION 10 T13N R5E	
B1570 P786 & 787 Verde Star 14 A,	9/7/1983	207578 East one half of the northeast one quarter of the southeast one quarter
B1570 P788 & 789 Verde Star 14 B,	9/7/1983	207579 West one half of the northeast one quarter of the southeast one quarter
B1570 P790 & 791 Verde Star 14 C,	9/7/1983	207580 East one half of the northwest one quarter of the southeast one quarter
B1570 P792 & 793 Verde Star 14 D,	9/7/1983	207581 West one half of the northwest one quarter of the southeast one quarter
B1570 P794 & 795 Verde Star 14 E,	9/7/1983	207582 West one half of the southwest one quarter of the southeast one quarter
B1570 P796 & 797 Verde Star 14 F,	9/7/1983	207583 East one half of the southwest one quarter of the southeast one quarter
B1570 P798 & 799 Verde Star 14 G,	9/7/1983	207584 West one half of the southeast one quarter of the southeast one quarter
B1570 P800 & 801 Verde Star 14 H,	9/7/1983	207585 East one half of the southeast one quarter of the southeast one quarter

RECEIVED
B.L.M. AZ STATE OFFICE
DEC 20 1984
07.45 A.M.
PHOENIX, ARIZONA

YAVAPAI COUNTY BOOK AND PAGE AMC NUMBER
CLAIM NAME DATE OF LOCATION DESCRIPTION

SECTION 15 T13N R5E
Filed under the Act of August 11, 1955

B1570 P802 & 803 207616
Woody Fraction A, 9/11/1983 East one half of lot 2

B1570 P804 & 805 207617
Woody Fraction B, 9/11/1983 West one half of Lot 2

SECTION 14 T13N R5E

Filed under the Act of August 11, 1955

B1570 P806 & 807 207618
Cliff Dweller Fraction A, 9/11/1983 East one half of Lot 1

B1570 P808 & 809 207619
Cliff Dweller Fraction B, 9/11/1983 West one half of Lot 1

RECEIVED
B.L.M. AZ STATE OFFICE
DEC 2 0 1984
07.45 A.M.
PHOENIX, ARIZONA

YAVAPAI COUNTY BOOK AND PAGE CLAIM NAME	DATE OF LOCATION	AMC NUMBER
	Prior located claims	
222/50- Cliff Dweller	1/14/1961	87748
285/125 Verde Star No. 5	2/28/1963	87740
285/126 Verde Star No. 8	2/28/1963	87741
285/127 Verde Star No. 10	2/28/1963	87742
285/127 Verde Star No. 12	2/28/1963	87743
285/129 Verde Star No. 13	2/28/1963	87744
285/131 Verde Star No. 17	2/28/1963	87746
260/94 Woody Fraction	1/5/1962	87727
260/71 Billy D	1/5/1962	87728
260/71 Billy E	1/5/1962	87729
260/72 Billy F	1/5/1962	87730
260/73 Billy G	1/5/1962	87731
260/74 Billy H	1/5/1962	87732
260/75 Billy I	1/5/1962	87733
260/76 Billy J	1/5/1962	87734
260/77 Billy Q	1/5/1962	87735

RECEIVED
B.L.M. AZ STATE OFFICE
DEC 2 0 1984
07.45 A.M.
PHOENIX, ARIZONA

YAVAPAI COUNTY BOOK AND PAGE CLAIM NAME	DATE OF LOCATION	AMC NUMBER
260/78 Billy R	1/5/1962	87736
260/79 Billy S	1/5/1962	87737
260/80 Billy T	1/5/1962	87738
260/81 Billy Fraction	1/5/1962	87739

RECEIVED
B.L.M. AZ STATE OFFICE
DEC 20 1984
07.45 A.M.
PHOENIX, ARIZONA

PHOENIX DEC 30 '83 ARIZ. U.S. POSTAGE 0.37 PB METER 1424175

Superior COMPANIES
2402 S. 19th AVE. P. O. BOX 6497
PHOENIX, AZ 85005

TO

Bureau of Land Management
Arizona State Office
2400 Valley Bank Center
Phoenix, Arizona 85703

RETURN POSTAGE GUARANTEED

87712

Affidavit of Labor Performed and Improvements Made

RECEIVED
SUPERIOR COMPANIES
JUN 30 1983

Superior Companies
P. O. BOX 6497
PHOENIX, ARIZONA 85005

STATE OF ARIZONA, }
County of Maricopa } ss.

Lester L. Hall being duly sworn, deposes and says that he is a citizen of the United States and more than twenty-one years of age, and resides at Phoenix in Maricopa County, State of Arizona, and is personally acquainted with the mining claim known as Calcium Nos. 1-16 87712-27

mining claim, situate in St. Johns Mining District, County of Apache, State of Arizona, the location notice of which is recorded in the office of the County Recorder of said County, in Book 8 M.C. of Records of Mines, at page 99-114; that between the 1st day of September, A. D. 1982, and the 31st day of August A. D. 1983, at least One thousand, six hundred ($1,600.00) dollars worth of work and improvements were done and performed upon said claim, not including the location work of said claim. Such work and improvements were made by and at the expense of Superior Companies owner of said claim for the purpose of complying with the laws of the United States pertaining to assessment of annual work, and Ed Bishop, Charles Helm, Joe Helm and Milton Plumb

were the men employed by said owner and who labored upon said claim, did said work and improvements, the same being as follows, to-wit: Develop pit; mine, crush, deliver and sell limestone

RECEIVED
B.L.M. AZ STATE OFFICE
JAN - 3 1984
07.45 A.M.
PHOENIX, ARIZONA

Postmarked timely.

STATE OF ARIZONA) Fee No. 52702
COUNTY OF APACHE) ss.
I hereby certify that the within instrument was filed and recorded 6/27/19 83, at 3:00 P.M. in docket No. 417, Page 101, at the request of Superior Companies
MARY E. CHAVEZ, Recorder
By Deputy

Subscribed and sworn to before me this 27th day of June A. D. 19 83

(My commission expires My Commission Expires Dec. 5, 1985)

Notary Public.

DKT 417 PAGE 101

Form No. 21—AFFIDAVIT OF LABOR PERFORMED AND IMPROVEMENTS MADE

740055

1176-709

Affidavit of Labor Performed and Improvements Made

Superior Companies
P. O. BOX 6497
PHOENIX, ARIZONA 85005

STATE OF ARIZONA, County of Maricopa } ss.

Lester L. Hall being duly sworn, deposes and says that he is a citizen of the United States and more than twenty-one years of age, and resides at Phoenix in Maricopa County, State of Arizona, and is personally acquainted with the mining claim known as S & F Association Placer No. 23 Section 27, Township 65, Range 16E, G & SRB & M mining claim, situate in San Pedro Mining District, County of Pinal, State of Arizona, the location notice of which is recorded in the office of the County Recorder of said County, in Book 53 of Records of Mines, at page 292; that between the 1st day of September, A. D. 19 82, and the 31st day of August A. D. 19 83, at least One Hundred ($100.00) dollars worth of work and improvements were done and performed upon said claim, not including the location work of said claim. Such work and improvements were made by and at the expense of Superior Companies owner of said claim for the purpose of complying with the laws of the United States pertaining to assessment of annual work, and Abe Casillas were the men employed by said owner and who labored upon said claim, did said work and improvements, the same being as follows, to-wit: Removed overburden

RECEIVED
B.L.M. AZ STATE OFFICE
JAN 3 1984
07.45 A.M.
PHOENIX, ARIZONA

Postmarked timely. PB

Lester L. Hall

Subscribed and sworn to before me this 19th day of July A. D. 19 83

(My commission expires My Commission Expires Dec. 5, 19[illegible]) Norma Rosa Notary Public.

740054

1176-708

Affidavit of Labor Performed and Improvements Made

Superior Companies
P. O. BOX 6497
PHOENIX, ARIZONA 85005

STATE OF ARIZONA, County of Maricopa } ss.

Lester L. Hall being duly sworn, deposes and says that he is a citizen of the United States and more than twenty-one years of age, and resides at Phoenix in Maricopa County, State of Arizona, and is personally acquainted with the mining claim known as S & F Association Placer No. 25 Section 28, Township 65, Range 16E, G & SRB & M mining claim, situate in San Pedro Mining District, County of Pinal, State of Arizona, the location notice of which is recorded in the office of the County Recorder of said County, in Book 233 of Records of Mines, at page 212; that between the 1st day of September, A. D. 1982, and the 31st day of August A. D. 1983, at least One Hundred ($100.00) dollars worth of work and improvements were done and performed upon said claim, not including the location work of said claim. Such work and improvements were made by and at the expense of Superior Companies owner of said claim for the purpose of complying with the laws of the United States pertaining to assessment of annual work, and Abe Casillas were the men employed by said owner and who labored upon said claim, did said work and improvements, the same being as follows, to-wit: Repaired road and overburden removed.

RECEIVED
B.L.M. AZ STATE OFFICE
JAN 3 1984
07.45 A.M.
PHOENIX, ARIZONA

Postmarked timely. PB

Lester L Hall

Subscribed and sworn to before me this 19th day of July A. D. 1983

My Commission Expires Dec. 5, 1983

(My commission expires.....) Notary Public.

Form No. 21—AFFIDAVIT OF LABOR PERFORMED AND IMPROVEMENTS MADE
Messenger Graphics Line Legal Blanks — Phoenix, Arizona

740053

1176-707

Affidavit of Labor Performed and Improvements Made

Superior Companies
P. O. BOX 6497
PHOENIX, ARIZONA 85005

STATE OF ARIZONA, County of Maricopa } ss.

Lester L. Hall being duly sworn, deposes and says that he is a citizen of the United States and more than twenty-one years of age, and resides at Phoenix in Maricopa County, State of Arizona, and is personally acquainted with the mining claim known as S & F Association Placer No. 26 Section 26, Township 65, Range 16E, G & SRB & M mining claim, situate in San Pedro Mining District, County of Pinal, State of Arizona, the location notice of which is recorded in the office of the County Recorder of said County, in Book 244 of Records of Mines, at page 131; that between the 1st day of September, A. D. 19 82, and the 31st day of August A. D. 19 83, at least One Hundred ($100.00) dollars worth of work and improvements were done and performed upon said claim, not including the location work of said claim. Such work and improvements were made by and at the expense of Superior Companies owner of said claim for the purpose of complying with the laws of the United States pertaining to assessment of annual work, and Abe Casillas and John Nevitt were the men employed by said owner and who labored upon said claim, did said work and improvements, the same being as follows, to-wit: Cleared claim site and moved overburden. Road to claim site was graded and repaired.

RECEIVED
B.L.M. AZ STATE OFFICE
JAN 3 1984
07.45 A.M.
PHOENIX, ARIZONA

Postmarked timely. FB

Lester L. Hall

Subscribed and sworn to before me this 19th day of July A. D. 19 83

My Commission Expires Dec. 5, 1983

(My commission expires.....) Notary Public.

Affidavit of Labor Performed and Improvements Made

STATE OF ARIZONA, }
County of MARICOPA } ss.

Lester L. Hall being duly sworn, deposes and says that he is a citizen of the United States and more than twenty-one years of age, and resides at Phoenix in Maricopa County, State of Arizona, and is personally acquainted with the mining claim known as Superior Limestone Nos. 1-7

mining claim, situate in Unknown Mining District, County of Yavapai, State of Arizona, the location notice of which is recorded in the office of the County Recorder of said County, in Book 921 of Records of Mines, at page 159-165; that between the 1st day of September, A. D. 19 82, and the 31st day of August A. D. 19 83, at least Seven Hundred ($700.00) dollars worth of work and improvements were done and performed upon said claim, not including the location work of said claim. Such work and improvements were made by and at the expense of Superior Companies owner of said claim for the purpose of complying with the laws of the United States pertaining to assessment of annual work, and William Davidson, Alfred Lukus, James Darwin and Dee Dugan were the men employed by said owner and who labored upon said claim, did said work and improvements, the same being as follows, to-wit: Loaded, hauled and stockpiled limestone.

RECEIVED
B.L.M. AZ STATE OFFICE
JAN 3 1984
07.45 A.M.
PHOENIX, ARIZONA

Postmarked timely. PB

Lester L. Hall
LESTER L. HALL, VICE PRESIDENT-MINING

Subscribed and sworn to before me this 11th day of October A. D. 19 83

My Commission Expires Aug. 1, 1986

(My commission expires .....)

Notary Public.

87

87749

SUPERIOR MINING
A Division of Superior Companies

P.O. Box 6497 • Phoenix, Arizona 85005 • 2402 S. 19th Avenue • (602) 253-2116

bgw

December 30, 1983

RECEIVED
B.L.M. AZ STATE OFFICE
JAN - 3 1984
07.45 A.M.
PHOENIX, ARIZONA

Postmarked timely. PB

Bureau of Land Management
Arizona State Office
2400 Valley Bank Center
Phoenix, Arizona 85073

Gentlemen:

Enclosed are Affidavits of Labor Performed and improvements made on the following claims for Superior Companies, 1982-1983:

Serial Number	Name of Claim
AMC 877172 (12) through 87727	Calcium No.s 1 - 16
AMC 87749 ✓	S&F Association Placer #23
AMC 87750 ✓	S&F Association Placer #25
AMC 87551 ✓	S&F Association Placer #26
AMC 87752 through 87758	Superior Limestone No. 1-7
AMC87527 through 87541	Drake Limestone No. 1-15

Separated

Please advise if you have any questions.

Yours truly,

SUPERIOR MINING

Lester L. Hall
Vice President - Mining

LLH/jjs
Enclosures

MICROFILMED

Recorded Official Records of Yavapai County, Arizona.
SEP 21 '83 -10 00 AM
at the request of H. Mason Coggin
PATSY C. JENNEY, County Recorder
Deputy Kathryn Gonzales

INDEXED 87728

AFFIDAVIT OF LABOR PERFORMED AND IMPROVEMENTS MADE

STATE OF ARIZONA)
) ss.
COUNTY OF YAVAPAI)

H. Mason Coggin, Mining Engineer for Superior Companies the owners, swears and deposes that he is a citizen of the United States and more than twenty one years of age, and resides at 317 East Griswold in Phoenix, Arizona is personally acquainted with the mining claims shown on the attached list. The claims are located in Yavapai County, State of Arizona. The location notices of which are recorded with the Yavapai County Recorder and on file with the Bureau of Land Management as set forth:

That between the 1st day of September, 1982 and the 1st day of September, 1983 at least Thirty thousand dollars ($30,000.00) worth of work and improvements were done and performed upon said claims, not including location work.

Such work and improvements were made for the benefit of the owner of said claims and at the expense of the owner by company employees for the purpose of complying with the laws of the United States and the State of Arizona pertaining to assessment of annual work, such annual assessment being to the benefit of all the claims. Said work and improvements being as follows:

Maintaining of roads to and from the claims, mining and extracting of at least 30,000 tons of material and processing of the same for sale at a profit.

H. Mason Coggin PE & LS

Subscribed and sworn to before me this 20 th day of September 20, 1983.

Barbara Gordon
Notary Public

Commission Expires:

My Commission Expires Feb. 23, 1987

SEAL

BOOK 1570 PAGE 650

RECEIVED
B.L.M. AZ STATE OFFICE
OCT 17 1983
07.45 A.M.
PHOENIX, ARIZONA

FROM H. Mason Coggin
317 E. Griswold
Phoenix, Az 85020

-- SU[redacted]OR COMPANIES

P. O. BOX 6497
PHOENIX, ARIZONA 85005

GYPSUM PROPERTY
YAVAPAI COUNTY ARIZONA

LOCATION AND ASSESSMENT WORK

CLAIM	NAME	LOCATED	AMC NO.	DESCRIPTION		LOCATION
				T13NR5E		
CLIFF	DWELLER	JN.14,1961	87748	SEC. 11	N2 SW	222/50
VERDE STAR NO. 5		FB.28,1963	87740	SEC. 13	SW	285/125
VERDE STAR NO. 8		FB.28,1963	87741	SEC. 4	SE	285/126
VERDE STAR NO.10		FB.28,1963	87742	SEC. 9	NE	285/127
VERDE STAR NO.12		FB.28,1963	87743	SEC. 10	NE	285/128
VERDE STAR NO.13		FB.28,1963	87744	SEC. 10	NW	285/129
VERDE STAR NO.17		FB.28,1963	87746	SEC. 11	NW	285/131
WOODY FRACTION		JN. 5,1962	87728 47	SEC. 15	N2	260/94
	BILLY D	JN. 5,1962	87728	SEC. 14	SE	260/71
	BILLY E	JN. 5,1962	87729	SEC. 14	SW	260/71
	BILLY F	JN. 5,1962	87730	SEC. 15	S2	260/72
	BILLY G	JN. 5,1962	87731	SEC. 15	SW	260/73
	BILLY H	JN. 5,1962	87732	SEC. 22	W2	260/74
	BILLY I	JN. 5,1962	87733	SEC. 22	NE	260/75
	BILLY J	JN. 5,1962	87734	SEC. 23	NW	260/76
	BILLY Q	JN. 5,1962	87735	SEC. 23	SW	260/77
	BILLY R	JN. 5,1962	87736	SEC. 22	SE	260/78
	BILLY S	JN. 5,1962	87737	SEC. 27	NE	260/79
	BILLY T	JN. 5,1962	87738	SEC. 26	NW	260/80
	BILLY FRACTION	JN. 5,1962	87739	SEC. 27	NW	260/81

PREPARED BY
H. MASON COGGIN P.E. & L.S

BOOK 1570 PAGE 651

RECEIVED
B.L.M. AZ STATE OFFICE
OCT 17 1983
07.45 A.M.
PHOENIX, ARIZONA

Verde Star #5	SW corner of Sec. 3, T13N, R5E, G & SRB & M
Verde Star #8	SE corner of Sec. 4, T13N, R5E, G & SRB & M
Verde Star #10	NE corner of Sec. 9, T13N, R5E, G & SRB & M
Verde Star #12	North quarter of Sec. 10, T13N, R5E, G & SRB & M
Verde Star #13	North quarter of Sec. 10, T13N, R5E, G & SRB & M
Verde Star #14	South quarter corner of Sec. 10, T13N, R5E, G & SRB & M
Verde Star #17	NW corner of Sec. 11, T13N, R5E, G & SRB & M
Woody Fraction	NE corner of the NW^{4} NE^{4} Sec. 15, T13N, R5E, G & SRB & M
Cliff Dweller Fraction	NW corner of Sec. 14, T13N, R5E, G & SRB & M

(Load 87712) 87740 - 48

Affidavit of Labor Performed and Improvements Made

updated bgw

Superior Companies
P. O. BOX 6497
PHOENIX, ARIZONA 85005

STATE OF ARIZONA, County of Maricopa } ss.

Archer V. Shelton being duly sworn, deposes and says that he is a citizen of the United States and more than twenty-one years of age, and resides at Tempe in Maricopa County, State of Arizona, and is personally acquainted with the mining claim known as Verde Star Nos. 5, 8, 10, 12, 13, 14 and 17, Woody Fraction and Cliff Dweller Fraction **

mining claim, situate in Unknown Mining District, County of Yavapai, State of Arizona, the location notice of which is recorded in the office of the County Recorder of said County, in Book See below of Records of Mines, at page See Below; that between the 1st day of September, A. D. 19 81, and the 31st day of August A. D. 19 82, at least Nine Hundred ($900.00) dollars worth of work and improvements were done and performed upon said claim, not including the location work of said claim. Such work and improvements were made by and at the expense of Superior Companies owner of said claim for the purpose of complying with the laws of the United States pertaining to assessment of annual work, and Alvin Hazlewood, Brad Rock and Kenneth Gaines

were the men employed by said owner and who labored upon said claim, did said work and improvements, the same being as follows, to-wit: Load, haul, stockpile, process and sell gypsum.

Verde Star Nos. 5, 8, 10, 12, 13, 14 and 17 recorded in Book 285, pages 124-133

Woody Fraction recorded in Book 260, Page 94

Cliff Dweller Fraction recorded in Book 260, Page 93

** SEE ATTACHED AMENDMENT FOR ABOVE LISTED MINING CLAIMS FOR REQUESTED SECTION, TOWNSHIP AND RANGE.

RECEIVED
B.L.M. AZ STATE OFFICE
OCT 15 1982
07:45 A.M.
PHOENIX, ARIZONA

Archer V. Shelton

Subscribed and sworn to before me this 26th day of July A. D. 19 82

My Commission Expires Dec. 5, 1983

Norma Ploma
Notary Public.

(My commission expires.....)

Billy D	NE corner of the SE^4 Sec. 14, T13N, R5E, G & SRB & M
Billy E	NE corner of the W^2SW^4 Sec. 14, T13N, R5E, G & SRB & M
Billy F	NE corner of the SE^4 Sec. 15, T13N, R5E, G & SPB & M
Billy G	NE corner of the W^2SW^4 Sec. 15, T13N, R5E, G & SRB & M
Billy H	NE corner of the NW^4 Sec. 22, T13N, R5E, G & SRB & M
Billy I	NE corner of Sec. 22, T13N, R5E, G & SRB & M
Billy J	NE corner of the NW^4 Sec. 23, T13N, R5E, G & SRB & M
Billy Q	NE corner of the SW^4 Sec. 23, T13N, R5E, G & SRB & M
Billy R	NE corner of the SE^4 Sec. 22, T13N, R5E, G & SRB & M
Billy S	NE corner of Sec. 27, T13N, R5E, G & SRB & M
Billy T	NE corner of the NW^4 Sec.26, T13N, R5E, G & SRB & M
Billy Fraction	NE corner of the NW^4 Sec. 27, T13N, R5E, G & SRB & M

RECEIVED
B. L. M. AZ STATE OFFICE
OCT 15 1982
07:45 A. M.
PHOENIX, ARIZONA

(Lead 8: 2) 87728-39

Affidavit of Labor Performed and Improvements Made

Superior Companies
P. O. BOX 6497
PHOENIX, ARIZONA 85005

Update as 8/82

STATE OF ARIZONA, County of Maricopa } ss.

Archer V. Shelton being duly sworn, deposes and says that he is a citizen of the United States and more than twenty-one years of age, and resides at Tempe in Maricopa County, State of Arizona, and is personally acquainted with the mining claim known as Billy D, Billy E, Billy F, Billy G, Billy H, Billy I, Billy J, Billy Q, Billy R, Billy S, Billy T, and Billy Fraction mining claim, situate in ~~SEE ATTACHED AMENDMENT FOR ABOVE LISTED MINING~~ Unknown CLAIMS FOR REQUESTED SECTION, TOWNSHIP AND RANGE. Mining District, County of Yavapai, State of Arizona, the location notice of which is recorded in the office of the County Recorder of said County, in Book See Below of Records of Mines, at page See Below; that between the 1st day of September, A. D. 19 81, and the 31st day of August A. D. 19 82, at least One thousand, Two hundred ($1,200.00) dollars worth of work and improvements were done and performed upon said claim, not including the location work of said claim. Such work and improvements were made by and at the expense of Superior Companies owner of said claim for the purpose of complying with the laws of the United States pertaining to assessment of annual work, and Alvin Hazlewood, Brad Rock, and Kenneth Gaines were the men employed by said owner and who labored upon said claim, did said work and improvements, the same being as follows, to-wit: Dug test holes with backhoe, pulled sample, filled holes back in and replanted area with Love grass seed.

Billy D, Book 260, Page 70	Billy J, Book 260, Page 76
Billy E, Book 260, Page 71	Billy Q, Book 260, Page 83
Billy F, Book 260, Page 72	Billy R, Book 260, Page 84
Billy G, Book 260, Page 73	Billy S, Book 260, Page 85
Billy H, Book 260, Page 74	Billy T, Book 260, Page 86
Billy I, Book 260, Page 75	Billy Fraction, Book 260, Page 92

RECEIVED
B.L.M. AZ STATE OFFICE
OCT 15 1982
07:45 A.M.
PHOENIX, ARIZONA

Archer V. Shelton

Subscribed and sworn to before me this 26th day of July A. D. 19 82

Norma Olsena
Notary Public.

My Commission Expires Dec. 5, 1983
(My commission expires .....)

Gypsum Heart No. 1	Center of Sec. 1, T13N, R5E, G & SRB & M
Gypsum Heart No. 2	NW corner SW^4 SW^4 Sec. 1, T13N, R5E, G & SRB & M
Gypsum Heart No. 3	NW corner NE^4 NE^4 Sec. 11, T13N, R5E, G & SRB & M
Gypsum Heart No. 4	NE corner NW^4 NE^4 Sec. 11, T13N, R5E, G & SRB & M

RECEIVED
B.L.M. AZ STATE OFFICE
OCT 15 1982
07:45 A.M.
PHOENIX, ARIZONA

Affidavit of Labor Performed and Improvements Made

Superior Companies
P. O. BOX 6497 87759-68
PHOENIX, ARIZONA 85005

STATE OF ARIZONA, }
County of Maricopa } ss.

Archer V. Shelton being duly sworn, deposes and says that he is a citizen of the United States and more than twenty-one years of age, and resides at Tempe in Maricopa County, State of Arizona, and is personally acquainted with the mining claim known as Gypsum Queen, Glen Canyon, Boulder Canyon, Mormom Flats, Virgin River, Diamond Creek, Cliff Dweller, Libby No. 1, Libby No. 2 and Troy No. 1. ** 87766 87768 87761 87760 87764-65 87767 what is believed to be the Camp Verde Mining District, County of Yavapai, State of Arizona, the location notice of which is recorded in the office of the County Recorder of said County, in Book 222 & 102 of Records of Mines, at page 49-55 and 22-24; that between the 1st day of September, A. D. 1981, and the 31st day of August A. D. 1982, at least One thousand ($1,000.00) dollars worth of work and improvements were done and performed upon said claim, not including the location work of said claim. Such work and improvements were made by and at the expense of Superior Companies owner of said claim for the purpose of complying with the laws of the United States pertaining to assessment of annual work, and Alvin Hazlewood, Brad Rock and Kenneth Gaines were the men employed by said owner and who labored upon said claim, did said work and improvements, the same being as follows, to-wit: Load, haul, stockpile, process and sell gypsum.

** SEE ATTACHED AMENDMENT FOR ABOVE LISTED MINING CLAIMS FOR REQUESTED SECTION, TOWNSHIP AND RANGE.

RECEIVED
B.L.M. AZ STATE OFFICE
OCT 15 1982
07:45 A.M.
PHOENIX, ARIZONA

Archer V. Shelton

Subscribed and sworn to before me this 26th day of July A. D. 1982

My Commission Expires Dec. 5, 1983
(My commission expires.....)

Norma Pearce
Notary Public.

Boulder Canyon	SE corner of the NE 1/4 of Sec. 11, T13N, R5E, G & SRB & M
Cliff Dweller	SE corner of the SW 1/4 of Sec. 11, T13N, R5E, G & SRB & M
Diamond Creek	SE corner of the SE 1/4 of Sec. 11, T13N, R5E, G & SRB & M
Glen Canyon	SE corner of the SW 1/4 of Sec. 1, T13N, R5E, G & SRB & M
Gypsum Queen	SE corner of the NW 1/4 of Sec. 1, T13N, R5E, G & SRB & M
Libby No. 1	NW corner of lot 8, Sec. 1, T13N, R5E, G & SRB & M
Libby No. 2	SW corner of lot 5, Sec. 1, T13N, R5E, G & SRB & M
Mormom Flats	NW corner of Sec. 12, T13N, R5E, G & SRB & M
Troy No. 1	NW corner of lot 1, Sec. 12, T13N, R5E, G & SRB & M
Virgin River	SE corner of NE 1/4 SW 1/4, Sec. 12, T13N, R5E, G & SRB & M

RECEIVED
B.L.M. AZ STATE OFFICE
OCT 15 1982
07:45 A.M.
PHOENIX, ARIZONA

Affidavit of Labor Performed and Improvements Made

Superior Companies
P. O. BOX 6497
PHOENIX, ARIZONA 85005

87769-72

STATE OF ARIZONA,
County of Maricopa } ss.

Archer V. Shelton being duly sworn, deposes and says that he is a citizen of the United States and more than twenty-one years of age, and resides at Tempe in Maricopa County, State of Arizona, and is personally acquainted with the mining claim known as Gypsum Heart Nos. 1, 2, 3 and 4 SEE ATTACHED AMENDMENT FOR GYPSUM HEART NOS. 1, 2, 3 and 4 FOR REQUESTED SECTION, TOWNSHIP AND RANGE OF EACH LISTED CLAIM. mining claim, situate in unknown Mining District, County of Yavapai, State of Arizona, the location notice of which is recorded in the office of the County Recorder of said County, in Book 460 of Records of Mines, at page 235-238 and Book 461, Page 556; that between the 1st day of September, A. D. 19 81, and the 31st day of August A. D. 19 82, at least Four Hundred ($400.00) dollars worth of work and improvements were done and performed upon said claim, not including the location work of said claim. Such work and improvements were made by and at the expense of Superior Companies owner of said claim for the purpose of complying with the laws of the United States pertaining to assessment of annual work, and Alvin Hazlewood, Brad Rock and Kenneth Gaines were the men employed by said owner and who labored upon said claim, did said work and improvements, the same being as follows, to-wit: Load, haul, stockpile, process and sell gypsum

RECEIVED
B.L.M. AZ STATE OFFICE
OCT 15 1982
07:45 A.M.
PHOENIX, ARIZONA

Archer V. Shelton

Subscribed and sworn to before me this 26th day of July A. D. 19 82

My Commission Expires Dec. 5, 1983
(My commission expires .....)

Norma Pearce
Notary Public.

8 7712-27

Affidavit of Labor Performed and Improvements Made

updated 6/82

Superior Companies
P. O. BOX 6497
PHOENIX, ARIZONA 85005

STATE OF ARIZONA, }
County of Maricopa } ss.

Archer V. Shelton being duly sworn, deposes and says that he is a citizen of the United States and more than twenty-one years of age, and resides at Tempe in Maricopa County, State of Arizona, and is personally acquainted with the mining claim known as Calcium Nos. 1-16

mining claim, situate in St. Johns Mining District, County of Apache, State of Arizona, the location notice of which is recorded in the office of the County Recorder of said County, in Book 8 M.C. of Records of Mines, at page 99-114; that between the 1st day of September, A. D. 19 81, and the 31st day of August A. D. 19 82, at least One thousand, six hundred ($1,600.00) dollars worth of work and improvements were done and performed upon said claim, not including the location work of said claim. Such work and improvements were made by and at the expense of Superior Companies owner of said claim for the purpose of complying with the laws of the United States pertaining to assessment of annual work, and Wade Ferguson and others were the men employed by said owner and who labored upon said claim, did said work and improvements, the same being as follows, to-wit: Develop pit; mine, crush, deliver and sell limestone

RECEIVED
B.L.M. AZ STATE OFFICE
OCT 15 1982
07:45 A.M.
PHOENIX, ARIZONA

Subscribed and sworn to before me this 2nd day of July A. D. 19 82

My Commission Expires Dec. 5, 1983 Norma Ploense
(My commission expires.....) Notary Public.

(Lead 97712) 87749

Affidavit of Labor Performed and Improvements Made

updated bgw

Superior Companies
P. O. BOX 6497
PHOENIX, ARIZONA 85005

STATE OF ARIZONA, County of Maricopa } ss.

Archer V. Shelton being duly sworn, deposes and says that he is a citizen of the United States and more than twenty-one years of age, and resides at Tempe in Maricopa County, State of Arizona, and is personally acquainted with the mining claim known as S & F Association Placer No. 23 Section 27, Township 65, Range 16E, G & SRB & M mining claim, situate in San Pedro Mining District, County of Pinal, State of Arizona, the location notice of which is recorded in the office of the County Recorder of said County, in Book 53 of Records of Mines, at page 292; that between the 1st day of September, A. D. 19 81, and the 31st day of August A. D. 19 82, at least One Hundred ($100.00) dollars worth of work and improvements were done and performed upon said claim, not including the location work of said claim. Such work and improvements were made by and at the expense of Superior Companies owner of said claim for the purpose of complying with the laws of the United States pertaining to assessment of annual work, and Abe Casillas were the men employed by said owner and who labored upon said claim, did said work and improvements, the same being as follows, to-wit: Overburden removed

RECEIVED
B.L.M. AZ STATE OFFICE
OCT 15 1982
07:45 A.M.
PHOENIX, ARIZONA

Archer Shelton

Subscribed and sworn to before me this 26th day of July A. D. 19 82

My Commission Expires Dec. 5, 1983

(My commission expires .....) Norma Owens Notary Public.

Form No. 21—AFFIDAVIT OF LABOR PERFORMED AND IMPROVEMENTS MADE
Messenger Graphics Line Legal Blanks — Phoenix, Arizona

(Lead 87712) 87750-72

Affidavit of Labor Performed and Improvements Made

updated bgw

Superior Companies
P. O. BOX 6497
PHOENIX, ARIZONA 85005

STATE OF ARIZONA, }
County of Maricopa } ss.

Archer V. Shelton being duly sworn, deposes and says that he is a citizen of the United States and more than twenty-one years of age, and resides at Tempe in Maricopa County, State of Arizona, and is personally acquainted with the mining claim known as S & F Association Placer No. 25 87750 Section 28, Township 65, Range 16E, G & SRB & M mining claim, situate in San Pedro Mining District, County of Pinal, State of Arizona, the location notice of which is recorded in the office of the County Recorder of said County, in Book 233 of Records of Mines, at page 212; that between the 1st day of September, A. D. 1981, and the 31st day of August A. D. 1982, at least One Hundred ($100.00) dollars worth of work and improvements were done and performed upon said claim, not including the location work of said claim. Such work and improvements were made by and at the expense of Superior Companies owner of said claim for the purpose of complying with the laws of the United States pertaining to assessment of annual work, and Abe Casillas and John Nevitt were the men employed by said owner and who labored upon said claim, did said work and improvements, the same being as follows, to-wit: Road into claim graded and overburden removed.

RECEIVED
B.L.M. AZ STATE OFFICE
OCT 15 1982
07:45 A.M.
PHOENIX, ARIZONA

Archer V. Shelton

Subscribed and sworn to before me this 26th day of July A. D. 1982

(My commission expires My Commission Expires Dec. 5, 1983) Norma Pearce Notary Public.

Affidavit of Labor Performed and Improvements Made

Superior Companies
P. O. BOX 6497
PHOENIX, ARIZONA 85005

STATE OF ARIZONA, County of Maricopa } ss.

Archer V. Shelton being duly sworn, deposes and says that he is a citizen of the United States and more than twenty-one years of age, and resides at Tempe in Maricopa County, State of Arizona, and is personally acquainted with the mining claim known as S & F Association Placer No. 26 87751

Section 26, Township 65, Range 16E, G & SRB & M mining claim, situate in San Pedro Mining District, County of Pinal, State of Arizona, the location notice of which is recorded in the office of the County Recorder of said County, in Book 244 of Records of Mines, at page 131; that between the 1st day of September, A. D. 19 81, and the 31st day of August A. D. 19 82, at least One Hundred ($100.00) dollars worth of work and improvements were done and performed upon said claim, not including the location work of said claim. Such work and improvements were made by and at the expense of Superior Companies owner of said claim for the purpose of complying with the laws of the United States pertaining to assessment of annual work, and Abe Casillas were the men employed by said owner and who labored upon said claim, did said work and improvements, the same being as follows, to-wit: Road to claim repaired and overburden removed

RECEIVED
B.L.M. AZ STATE OFFICE
OCT 15 1982
07:45 A.M.
PHOENIX, ARIZONA

Archer V. Shelton

Subscribed and sworn to before me this 26th day of July A. D. 19 82

(My commission expires My Commission Expires Dec. 5, 1983) Norma Ploense Notary Public.

Affidavit of Labor Performed and Improvements Made

Superior Companies
P. O. BOX 6497
PHOENIX, ARIZONA 85005

STATE OF ARIZONA, County of Maricopa } ss.

Archer V. Shelton being duly sworn, deposes and says that he is a citizen of the United States and more than twenty-one years of age, and resides at Tempe in Maricopa County, State of Arizona, and is personally acquainted with the mining claim known as Superior Limestone Nos. 1-7 87752-58 mining claim, situate in unknown Mining District, County of Yavapai, State of Arizona, the location notice of which is recorded in the office of the County Recorder of said County, in Book 921 of Records of Mines, at page 159-165; that between the 1st day of September, A. D. 19 81, and the 31st day of August A. D. 19 82, at least Seven hundred ($700.00) dollars worth of work and improvements were done and performed upon said claim, not including the location work of said claim. Such work and improvements were made by and at the expense of Superior Companies owner of said claim for the purpose of complying with the laws of the United States pertaining to assessment of annual work, and George Sullivan, William Davison, James Darwin and Dee Dugan were the men employed by said owner and who labored upon said claim, did said work and improvements, the same being as follows, to-wit: Loaded, hauled and stockpiled limestone.

RECEIVED
B.L.M. AZ STATE OFFICE
OCT 15 1982
07:45 A.M.
PHOENIX, ARIZONA

Archer V. Shelton

Subscribed and sworn to before me this 7th day of October A. D. 19 82

Norma Reese
Notary Public.

(My commission expires My Commission Expires Dec. 5, 1983)

Form No. 21—AFFIDAVIT OF LABOR PERFORMED AND IMPROVEMENTS MADE
Mercantile Graphics Line Legal Blanks — Phoenix, Arizona

87728

Superior COMPANIES

P. O. Box 6497 • Phoenix, Arizona 85005 . . . 2402 S. 19th Avenue . . . (602) 253-2116

August 31, 1981

ARIZONA STATE OFFICE
BU. LAND MANAGEMENT

SEP 14 1981

7:45 A.M.
PHOENIX, ARIZONA

Bureau of Land Management
Arizona State Office
2400 Valley Bank Center
Phoenix, Arizona 85073

Gentlemen:

Enclosed are the Affidavit of Labor Performed and Improvements Made on the following claims for Superior Companies for 1980-1981:

Serial Number	Name of Claim
A MC 87728 thru 87734	Billy D thru Billy J
A MC 87735 thru 87738	Billy Q thru Billy T
A MC 87739	Billy Fraction
A MC 87740	Verde Star #5
A MC 87741	Verde Star #8
A MC 87742	Verde Star #10
A MC 87743	Verde Star #12
A MC 87744 and 87745	Verde Star #13 and #14
A MC 87746	Verde Star #17
A MC 87747	Woody Fraction
A MC 87748	Cliff Dweller Fraction
A MC 87749	S & F Association Placer No. 23
A MC 87750	S & F Association Placer No. 25
A MC 87751	S & F Association Placer No. 26
A MC 87752 thru 87758	Superior Limestone No. 1 thru No. 7
A MC 87759	Boulder Canyon
A MC 87760	Cliff Dweller
A MC 87761	Diamond Creek
A MC 87762	Glen Canyon
A MC 87763	Gypsum Queen
A MC 87764 and 87765	Libby No. 1 and No. 2
A MC 87766	Mormom Flats
A MC 87767	Troy
A MC 87768	Virgin River
A MC 87769 thru 87772	Gypsum Heart No. 1 thru No. 4
A MC 87527 thru 87541	Drake Limestone No. 1 thru No. 15
A MC 87712 thru 87727	Calcium Nos. 1-16

If you have any questions, please contact me.

SUPERIOR COMPANIES

Norma Ploense

Norma Ploense
Administrative Assistant

Affidavit of Labor Performed and Improvements Made

STATE OF ARIZONA, }
County of Maricopa } ss.

Archer V. Shelton being duly sworn, deposes and says that he is a citizen of the United States and more than twenty-one years of age, and resides at Tempe in Maricopa County, State of Arizona, and is personally acquainted with the mining claim known as Gypsum Heart Nos. 1, 2, 3 and 4 mining claim, situate in unknown Mining District, County of Yavapai, State of Arizona, the location notice of which is recorded in the office of the County Recorder of said County, in Book 460 of Records of Mines, at page 235-238 and Book 461, Page 556; that between the ~~1st~~ day of September, A. D. 1980, and the 31st day of August A. D. 19 81, at least Four hundred ($400.00) dollars worth of work and improvements were done and performed upon said claim, not including the location work of said claim. Such work and improvements were made by and at the expense of Superior Companies owner of said claim for the purpose of complying with the laws of the United States pertaining to assessment of annual work, and Alvin Hazlewood, Brad Rock and Kenneth Gaines were the men employed by said owner and who labored upon said claim, did said work and improvements, the same being as follows, to-wit: load, haul, stockpile, process and sell gypsum

ARIZONA STATE OFFICE
BU. LAND MANAGEMENT
SEP 14 1981
7:45 A.M.
PHOENIX, ARIZONA

Archer Shelton

Subscribed and sworn to before me this 26 day of August A. D. 1981

(My commission expires My Commission Expires Dec. 5, 1983) Notary Public.

Affidavit of Labor Performed and Improvements Made

STATE OF ARIZONA, }
County of Maricopa } ss.

Archer V. Shelton being duly sworn, deposes and says that he is a citizen of the United States and more than twenty-one years of age, and resides at Tempe in Maricopa County, State of Arizona, and is personally acquainted with the mining claim known as Gypsum Queen, Glen Canyon, Boulder Canyon, Mormon Flats, Virgin River, Diamond Creek, Cliff Dweller, Libby No.1, Libby No. 2, and Troy No. 1 mining claim, situate in what is believed to be the Camp Verde Mining District, County of Yavapai, State of Arizona, the location notice of which is recorded in the office of the County Recorder of said County, in Book 222 & 102 of Records of Mines, at page 49-55 & 22-24; that between the 1st day of September, A. D. 19 80, and the 31st day of August A. D. 19 81, at least One thousand Two hundred ($1,200.00) dollars worth of work and improvements were done and performed upon said claim, not including the location work of said claim. Such work and improvements were made by and at the expense of Superior Companies

owner of said claim for the purpose of complying with the laws of the United States pertaining to assessment of annual work, and Alvin Hazlewood, Brad Rock and Kenneth Gaines

were the men employed by said owner and who labored upon said claim, did said work and improvements, the same being as follows, to-wit: load, haul, stockpile, process and sell gypsum

ARIZONA STATE OFFICE
BU. LAND MANAGEMENT
SEP 14 1981
7:45 A.M.
PHOENIX, ARIZONA

Archer Shelton

Subscribed and sworn to before me this 28 day of August A. D. 19 81.

Norma Pearce
Notary Public.

(My commission expires My Commission Expires Dec. 5, 1983

Affidavit of Labor Performed and Improvements Made

Superior Companies
P. O. BOX 6497
PHOENIX, ARIZONA 85005

STATE OF ARIZONA, }
County of Maricopa } ss.

Archer V. Shelton being duly sworn, deposes and says that he is a citizen of the United States and more than twenty-one years of age, and resides at Tempe in Maricopa County, State of Arizona, and is personally acquainted with the mining claim known as Superior Limestone Nos. 1-7

mining claim, situate in unknown Mining District, County of Yavapai, State of Arizona, the location notice of which is recorded in the office of the County Recorder of said County, in Book 921 of Records of Mines, at page 159-165; that between the 1st day of September, A. D. 19 80, and the 31st day of August A. D. 19 81, at least Seven hundred ($700.00) dollars worth of work and improvements were done and performed upon said claim, not including the location work of said claim. Such work and improvements were made by and at the expense of Superior Companies

owner of said claim for the purpose of complying with the laws of the United States pertaining to assessment of annual work, and Bruce Johnson, William Davidson, Jimmie Darwin, Al Lukus, Janine Duncan

were the men employed by said owner and who labored upon said claim, did said work and improvements, the same being as follows, to-wit: loaded, hauled and stockpiled limestone

ARIZONA STATE OFFICE
BU. LAND MANAGEMENT
SEP 14 1981
7:45 A.M.
PHOENIX, ARIZONA

Archer V. Shelton

Subscribed and sworn to before me this 10th day of September A. D. 19 81

My Commission Expires Dec. 5, 1983

(My commission expires.....) Notary Public.

Affidavit of Labor Performed and Improvements Made

Superior Companies
P. O. BOX 6497
PHOENIX, ARIZONA 85005

STATE OF ARIZONA, }
County of Maricopa } ss.

Archer V. Shelton being duly sworn, deposes and says that he is a citizen of the United States and more than twenty-one years of age, and resides at Tempe in Maricopa County, State of Arizona, and is personally acquainted with the mining claim known as S & F Association Placer No. 23

mining claim, situate in San Pedro Mining District, County of Pinal, State of Arizona, the location notice of which is recorded in the office of the County Recorder of said County, in Book 53 of Records of Mines, at page 292; that between the 1st day of September, A. D. 19 80, and the 31st day of August A. D. 19 81, at least One Hundred ($100.00) dollars worth of work and improvements were done and performed upon said claim, not including the location work of said claim. Such work and improvements were made by and at the expense of Superior Companies owner of said claim for the purpose of complying with the laws of the United States pertaining to assessment of annual work, and Abe Casillas were the men employed by said owner and who labored upon said claim, did said work and improvements, the same being as follows, to-wit: Roads repaired and removed overburden

ARIZONA STATE OFFICE
BU. LAND MANAGEMENT
SEP 14 1981
7:45 A.M.
PHOENIX, ARIZONA

Archer V. Shelton

Subscribed and sworn to before me this 22nd day of July A. D. 19 81

My Commission Expires Dec. 5 19[illegible]

(My commission expires .....)

Norma Plaine
Notary Public.

Affidavit of Labor Performed and Improvements Made

Superior Companies
P. O. BOX 6497
PHOENIX, ARIZONA 85005

STATE OF ARIZONA, }
County of Maricopa } ss.

Archer V. Shelton being duly sworn, deposes and says that he is a citizen of the United States and more than twenty-one years of age, and resides at Tempe in Maricopa County, State of Arizona, and is personally acquainted with the mining claim known as S & F Association Placer No. 25

mining claim, situate in San Pedro Mining District, County of Pinal, State of Arizona, the location notice of which is recorded in the office of the County Recorder of said County, in Book 233 of Records of Mines, at page 212; that between the 1st day of September, A. D. 19 80, and the 31st day of August A. D. 19 81, at least One Hundred ($100.00) dollars worth of work and improvements were done and performed upon said claim, not including the location work of said claim. Such work and improvements were made by and at the expense of Superior Companies owner of said claim for the purpose of complying with the laws of the United States pertaining to assessment of annual work, and Abe Casillas were the men employed by said owner and who labored upon said claim, did said work and improvements, the same being as follows, to-wit: Roads repaired and removed overburden

ARIZONA STATE OFFICE
BU. LAND MANAGEMENT
SEP 14 1981
7:45 A.M.
PHOENIX, ARIZONA

Archer V. Shelton

Subscribed and sworn to before me this 22nd day of July A. D. 19 81

(My commission expires My Commission Expires Dec. 5, 1982) Norma Plume
Notary Public.

Affidavit of Labor Performed and Improvements Made

Superior Companies
P. O. BOX 6497
PHOENIX, ARIZONA 85005

STATE OF ARIZONA, County of Maricopa } ss.

Archer V. Shelton being duly sworn, deposes and says that he is a citizen of the United States and more than twenty-one years of age, and resides at Tempe in Maricopa County, State of Arizona, and is personally acquainted with the mining claim known as S & F Association Placer No.26

mining claim, situate in San Pedro Mining District, County of Pinal, State of Arizona, the location notice of which is recorded in the office of the County Recorder of said County, in Book 244 of Records of Mines, at page 131; that between the 1st day of September, A. D. 19 80, and the 31st day of August A. D. 19 81, at least One Hundred ($100.00) dollars worth of work and improvements were done and performed upon said claim, not including the location work of said claim. Such work and improvements were made by and at the expense of Superior Companies owner of said claim for the purpose of complying with the laws of the United States pertaining to assessment of annual work, and Abe Casillas were the men employed by said owner and who labored upon said claim, did said work and improvements, the same being as follows, to-wit: roads repaired and removed overburden

ARIZONA STATE OFFICE
BU. LAND MANAGEMENT
SEP 14 1981
7:45 A.M.
PHOENIX, ARIZONA

Archer V. Shelton

Subscribed and sworn to before me this 22nd day of July A. D. 19 81

(My commission expires My Commission Expires Dec. 5, 1983) Norma Planas Notary Public.

Senior Companies
P. O. BOX 6497
PHOENIX, ARIZONA 85005

ARIZONA STATE OFFICE
BU. LAND MANAGEMENT
JUL 15 1981
7:45 AM
PHOENIX, ARIZONA

AFFIDAVIT OF PERFORMANCE OF ANNUAL ASSESSMENT WORK AND MINING ACTIVITY

STATE OF ARIZONA)
County of *Maricopa*) ss

Arizona State Lease No. *M-69694*

Archer V. Shelton, being first duly sworn, deposes and says:
Name of Lessee or Agent

That he is a citizen of the United States and more than twenty-one years of age, resides at *Tempe, Arizona* *Maricopa* County, Arizona, and is lessee of, or lessee's authorized agent of record for State Mineral Lease No. *M-69694*, and is personally acquainted with the *8* (number) mining claim(s) held under said lease.

ASSESSMENT WORK

That between the *1st* day of *August*, A.D. 19*80*, and the *31st* day of *July*, A.D. 19*81*, at least $*800.00* worth of work and improvements were done and performed upon said lease area, not including the original location work of said claim(s). Such work and improvements were made by, or at the expense of the owners of said lease, for the purpose of complying with the laws of the State of Arizona, pertaining to assessment or annual work, (at least One Hundred Dollars worth of work for each claim) and; (Give names and addresses of miners or other workman or firm who worked the claims).

Wade Ferguson *Keith Hinkle*
Blaine Pearce *Alberta Ferguson*
David Doubt

were the men or firm employed by said owner and labored upon said claims, did said work and improvements, the same being as follows, to-wit:
(Describe work done) *Dug test holes, removed 8 tons of material each hole, run through crusher and ran tests on material.*

MINING ACTIVITY

That records of all mineral, rock or earth material removed from said lease area during the last lease year have been filed with the Arizona State Land Department and proper royalty credited or paid thereon, or does hereby certify under the penalty of perjury, that no mineral, rock or earth material has been removed from said lease area during the lease year.

I certify that the foregoing is a true and correct statement of the work performed, of improvements made, and of mining activity, of my knowledge.

Archer Shelton
Signature

STATE OF ARIZONA)
County of *Maricopa*) ss

Subscribed and sworn to before me this *14th* day of *July*, 19*81*,

My Commission Expires: My Commission Expires Dec. 5, 1983

Norma Plowman
Notary Public

70-73

Affidavit of Labor Performed and Improvements Made

STATE OF ARIZONA, }
County of Maricopa } ss.

Archer V. Shelton being duly sworn, deposes and says that he is a citizen of the United States and more than twenty-one years of age, and resides at Tempe in Maricopa County, State of Arizona, and is personally acquainted with the mining claim known as Verde Star Nos. 5,8,10,12,13,14 and 17 Woody Fraction and Cliff Dweller Fraction mining claim, situate in unknown Mining District, County of Yavapai, State of Arizona, the location notice of which is recorded in the office of the County Recorder of said County, in Book see below of Records of Mines, at page see below; that between the 1st day of September, A. D. 19 80, and the 31st day of August A. D. 19 81, at least Nine hundred ($900.00) dollars worth of work and improvements were done and performed upon said claim, not including the location work of said claim. Such work and improvements were made by and at the expense of Superior Companies owner of said claim for the purpose of complying with the laws of the United States pertaining to assessment of annual work, and Alvin Hazlewood, Brad Rock and Kenneth Gaines were the men employed by said owner and who labored upon said claim, did said work and improvements, the same being as follows, to-wit: load, haul, stockpile, process and sell gypsum

Verde Star Nos. 5,7,8,9,10,12,13,14 and 17 recorded in Book 285, Pages 124-133

Woody Fraction recorded in Book 260, Page 94

Cliff Dweller Fraction recorded in Book 260, Page 93

ARIZONA STATE OFFICE
BU. LAND MANAGEMENT
SEP 14 1981
7:45 A.M.
PHOENIX, ARIZONA

Archer V. Shelton

Subscribed and sworn to before me this 2d day of August A. D. 19 81

(My commission expires My Commission Expires Dec. 5, 1983) Norma Phoenix Notary Public.

Amc 87728-87772

Affidavit of Labor Performed and Improvements Made

updated RR

STATE OF ARIZONA,
County of Maricopa } ss.

Archer V. Shelton being duly sworn, deposes and says that he is a citizen of the United States and more than twenty-one years of age, and resides at Tempe in Maricopa County, State of Arizona, and is personally acquainted with the mining claim known as Billy D, Billy E, Billy F, Billy G, Billy H, Billy I, Billy J, Billy Q, Billy R, Billy S, Billy T, and Billy Fraction mining claim, situate in unknown Mining District, County of Yavapai, State of Arizona, the location notice of which is recorded in the office of the County Recorder of said County, in Book see below of Records of Mines, at page see below; that between the 1st day of September, A. D. 1980, and the 31st day of August A. D. 1981, at least One thousand, Two hundred ($1,200.00) dollars worth of work and improvements were done and performed upon said claim, not including the location work of said claim. Such work and improvements were made by and at the expense of Superior Companies owner of said claim for the purpose of complying with the laws of the United States pertaining to assessment of annual work, and Alvin Hazlewood, Brad Rock, Kenneth Gaines were the men employed by said owner and who labored upon said claim, did said work and improvements, the same being as follows, to-wit: Dug holes with backhoe, took sample, filled holes back in, replanted area with Love grass seed

Billy D, Book 260, Page 70	Billy J, Book 260, Page 76
Billy E, Book 260, Page 71	Billy Q, Book 260, Page 83
Billy F, Book 260, Page 72	Billy R, Book 260, Page 84
Billy G, Book 260, Page 73	Billy S, Book 260, Page 85
Billy H, Book 260, Page 74	Billy T, Book 260, Page 86
Billy I, Book 260, Page 75	Billy Fraction, Book 260, Page 92

ARIZONA STATE OFFICE
BU. LAND MANAGEMENT

SEP 14 1981

7:45 A.M.
PHOENIX, ARIZONA

Archer Shelton

Subscribed and sworn to before me this 28 day of August A. D. 1981

Norma Ploense
Notary Public.

(My commission expires My Commission Expires Dec. 5, 1983)

AMC 87712-27

ARIZONA STATE OFFICE
BU. LAND MANAGEMENT
JUL 15 1981
7:45 A.M.
PHOENIX, ARIZONA

Affidavit of Labor Performed and Improvements Made

Superior Companies
P. O. BOX 6497
PHOENIX, ARIZONA 85005

STATE OF ARIZONA,
County of Maricopa } ss.

Archer V. Shelton being duly sworn, deposes and says that he is a citizen of the United States and more than twenty-one years of age, and resides at Tempe in Maricopa County, State of Arizona, and is personally acquainted with the mining claim known as Calcium Nos. 1-16

mining claim, situate in St. Johns Mining District, County of Apache, State of Arizona, the location notice of which is recorded in the office of the County Recorder of said County, in Book 8 M.C. of Records of Mines, at pages 99-114; that between the 1st day of September, A. D. 19 80, and the 31st day of August A. D. 19 81, at least One thousand, six hundred ($1,600.00) dollars worth of work and improvements were done and performed upon said claim, not including the location work of said claim. Such work and improvements were made by and at the expense of Superior Companies owner of said claim for the purpose of complying with the laws of the United States pertaining to assessment of annual work, and Wade Ferguson and others were the men employed by said owner and who labored upon said claim, did said work and improvements, the same being as follows, to-wit:

Develop pit; mine, crush, deliver and sell limestone

Archer V. Shelton

Subscribed and sworn to before me this 14th day of July A. D. 19 81

My Commission Expires Dec. 5, 1983

(My commission expires) Norma Pleasant
Notary Public.

Affidavit of Labor Performed and Improvements Made

Superior Companies
P. O. BOX 6497
PHOENIX, ARIZONA 85005

STATE OF ARIZONA, County of Maricopa } ss.

Archer V. Shelton being duly sworn, deposes and says that he is a citizen of the United States and more than twenty-one years of age, and resides at Tempe in Maricopa County, State of Arizona, and is personally acquainted with the mining claim known as Calcium Nos. 1-16

mining claim, situate in St. Johns Mining District, County of Apache, State of Arizona, the location notice of which is recorded in the office of the County Recorder of said County, in Book 8 M.C. of Records of Mines, at pages 99-114; that between the 1st day of September, A. D. 19 80, and the 31st day of August A. D. 19 81, at least One thousand, six hundred ($1,600.00) dollars worth of work and improvements were done and performed upon said claim, not including the location work of said claim. Such work and improvements were made by and at the expense of Superior Companies

owner of said claim for the purpose of complying with the laws of the United States pertaining to assessment of annual work, and Wade Ferguson and others

were the men employed by said owner and who labored upon said claim, did said work and improvements, the same being as follows, to-wit:

Develop pit; mine, crush, deliver and sell limestone

STATE OF ARIZONA) Fee No. 37277
COUNTY OF APACHE) ss.
I hereby certify that the within instrument was filed and recorded Jul 17 19 81 at 11:00 a.m. in docket No. 365, Page 494 at the request of Superior Companies
MARY B. OHAVEZ, Recorder.
By Mirna Chavez Deputy

ARIZONA STATE OFFICE
BU. LAND MANAGEMENT
SEP 14 1981
7:45 A.M.
PHOENIX, ARIZONA

DKT 365 PAGE 494

Archer V. Shelton

NORMA PLOENNIS NOTARY PUBLIC MARICOPA COUNTY, ARIZONA

Subscribed and sworn to before me this 14th day of July A. D. 19 81

My Commission Expires Dec. 5, 1983

(My commission expires .....)

Norma Ploennis
Notary Public.

Affidavit of Labor Performed and Improvements Made

STATE OF ARIZONA, }
County of Maricopa } ss.

Archer V. Shelton being duly sworn, deposes and says that he is a citizen of the United States and more than twenty-one years of age, and resides at Tempe in Maricopa County, State of Arizona, and is personally acquainted with the mining claim known as Verde Star Nos. 5,8,10,12,13,14 and 17 Woody Fraction and Cliff Dweller Fraction mining claim, situate in unknown Mining District, County of Yavapai, State of Arizona, the location notice of which is recorded in the office of the County Recorder of said County, in Book See below of Records of Mines, at page See below; that between the 1st day of September, A. D. 19 79, and the 31st day of August A. D. 1980, at least Nine hundred ($900.00) dollars worth of work and improvements were done and performed upon said claim, not including the location work of said claim. Such work and improvements were made by and at the expense of Superior Companies owner of said claim for the purpose of complying with the laws of the United States pertaining to assessment of annual work, and Alvin Hazlewood and others were the men employed by said owner and who labored upon said claim, did said work and improvements, the same being as follows, to-wit: load, haul, stockpile, process and sell gypsum

Verde Star Nos. 5,7,8,9,10,12,13,14 and 17 recorded in Book 285, Pages 124-133

Woody Fraction recorded in Book 260, Page 94

Cliff Dweller Fraction recorded in Book 260, Page 93

ARIZONA STATE OFFICE
BU. LAND MANAGEMENT

JUL 31 1980

7:45 A.M.
PHOENIX, ARIZONA

Archer V. Shelton

Subscribed and sworn to before me this 24th day of July A. D. 19 80

Blanche Chaffee
Notary Public.

My Commission Expires Oct. 31, 1981

(My commission expires .....)

Affidavit of Labor Performed and Improvements Made

STATE OF ARIZONA, }
County of Maricopa } ss.

Archer V. Shelton being duly sworn, deposes and says that he is a citizen of the United States and more than twenty-one years of age, and resides at Tempe in Maricopa County, State of Arizona, and is personally acquainted with the mining claim known as Billy D, Billy E, Billy F, Billy G, Billy H, Billy I, Billy J, Billy Q, Billy R, Billy S, Billy T, and Billy Fraction mining claim, situate in Unknown Mining District, County of Yavapai, State of Arizona, the location notice of which is recorded in the office of the County Recorder of said County, in Book see below of Records of Mines, at page see below; that between the 1st day of September, A. D. 1979, and the 31st day of August A. D. 1980, at least One thousand Two hundred ($1,200.00) dollars worth of work and improvements were done and performed upon said claim, not including the location work of said claim. Such work and improvements were made by and at the expense of Superior Companies owner of said claim for the purpose of complying with the laws of the United States pertaining to assessment of annual work, and Alvin Hazlewood and others were the men employed by said owner and who labored upon said claim, did said work and improvements, the same being as follows, to-wit: drilled test holes and removed material

Billy D, Book 260, Page 70	Billy J, Book 260, Page 76
Billy E, Book 260, Page 71	Billy Q, Book 260, Page 83
Billy F, Book 260, Page 72	Billy R, Book 260, Page 84
Billy G, Book 260, Page 73	Billy S, Book 260, Page 85
Billy H, Book 260, Page 74	Billy T, Book 260, Page 86
Billy I, Book 260, Page 75	Billy Fraction, Book 260, Page 92

ARIZONA STATE OFFICE
BU. LAND MANAGEMENT

JUL 31 1980

7:45 A.M.
PHOENIX, ARIZONA

Archer V. Shelton

Subscribed and sworn to before me this 24th day of July A. D. 1980

My Commission Expires Oct. 31, 1981

Blanche C. Jeffers
Notary Public.

(My commission expires .....)

File AMC 87728-72
87527-41

Superior COMPANIES

P. O. Box 6497 • Phoenix, Arizona 85005 . . . 2402 S. 19th Avenue . . . (602) 253-2116

July 29, 1980

ARIZONA STATE OFFICE
BU. LAND MANAGEMENT
JUL 31 1980
7:45 A.M.
PHOENIX, ARIZONA

Bureau of Land Management
Arizona State Office
2400 Valley Bank Center
Phoenix, Arizona 85073

To Whom It May Concern:

Enclosed you will find the Affidavit of Labor Performed and Improvements Made on the following claims for Superior Companies for 1979-1980:

Serial Number	Name of Claim
A MC 87728 thru 87734	Billy D thru Billy J
A MC 87735 thru 87738	Billy Q thru Billy T
A MC 87739	Billy Fraction
A MC 87740	Verde Star #5
A MC 87741	Verde Star #8
A MC 87742	Verde Star #10
A MC 87743	Verde Star #12
A MC 87744 and 87745	Verde Star #13 and #14
A MC 87746	Verde Star #17
A MC 87747	Woody Fraction
A MC 87748	Cliff Dweller Fraction
A MC 87749	S & F Association Placer No. 23
A MC 87750	S & F Association Placer No. 25
A MC 87751	S & F Association Placer No. 26
A MC 87752 thru 87758	Superior Limestone No. 1 thru No. 7
A MC 87759	Boulder Canyon
A MC 87760	Cliff Dweller
A MC 87761	Diamond Creek
A MC 87762	Glen Canyon
A MC 87763	Gypsum Queen
A MC 87764 and 87765	Libby No. 1 and No. 2
A MC 87766	Mormom Flats
A MC 87767	Troy
A MC 87768	Virgin River
A MC 87769 thru 87772	Gypsum Heart No. 1 thru No. 4
A MC 87527 thru 87541	Drake Limestone No. 1 thru No. 15

New lead file

If you have any questions, please contact me.

SUPERIOR COMPANIES

Norma Ploense

Mrs. Norma Ploense

ACK 8-7-80

Affidavit of Labor Performed and Improvements Made

STATE OF ARIZONA, }
County of Maricopa } ss.

Archer V. Shelton being duly sworn, deposes and says that he is a citizen of the United States and more than twenty-one years of age, and resides at Tempe in Maricopa County, State of Arizona, and is personally acquainted with the mining claim known as Gypsum Heart Nos. 1,2,3 and 4

mining claim, situate in unknown Mining District, County of Yavapai, State of Arizona, the location notice of which is recorded in the office of the County Recorder of said County, in Book 460 of Records of Mines, at page 235-238 and Book 461, Page 556; that between the 1st day of September, A. D. 1979, and the 31st day of August A. D. 1980, at least Four hundred ($400.00) dollars worth of work and improvements were done and performed upon said claim, not including the location work of said claim. Such work and improvements were made by and at the expense of Superior Companies owner of said claim for the purpose of complying with the laws of the United States pertaining to assessment of annual work, and Alvin Hazlewood and others were the men employed by said owner and who labored upon said claim, did said work and improvements, the same being as follows, to-wit: load, haul, stockpile, process and sell gypsum

ARIZONA STATE OFFICE
BU. LAND MANAGEMENT
JUL 31 1980
7:45 A.M.
PHOENIX, ARIZONA

Archer V. Shelton

Subscribed and sworn to before me this 24 day of July, A. D. 1980

Blanche C. Abbey
Notary Public.

My Commission Expires Oct. 31, 1981
(My commission expires)

AMC87728

Affidavit of Labor Performed and Improvements Made

STATE OF ARIZONA, }
County of Maricopa } ss.

Archer V. Shelton being duly sworn, deposes and says that he is a citizen of the United States and more than twenty-one years of age, and resides at Tempe in Maricopa County, State of Arizona, and is personally acquainted with the mining claim known as Gypsum Queen, Glen Canyon, Boulder Canyon, Mormon Flats, Virgin River, Diamond Creek, Cliff Dweller, Libby No.1, Libby No.2, and Troy No.1 mining claim, situate in what is believed to be the Camp Verde Mining District, County of Yavapai, State of Arizona, the location notice of which is recorded in the office of the County Recorder of said County, in Book 222 & 102 of Records of Mines, at page 49-55 & 22-24; that between the 1st day of September, A. D. 1979, and the 31st day of August A. D. 1980, at least One thousand Two hundred ($1,200.00) dollars worth of work and improvements were done and performed upon said claim, not including the location work of said claim. Such work and improvements were made by and at the expense of Superior Companies owner of said claim for the purpose of complying with the laws of the United States pertaining to assessment of annual work, and Alvin Hazlewood and others were the men employed by said owner and who labored upon said claim, did said work and improvements, the same being as follows, to-wit: load, haul, stockpile, process and sell gypsum

ARIZONA STATE OFFICE
BU. LAND MANAGEMENT
JUL 31 1980
7:45 A.M.
PHOENIX, ARIZONA

Archer V. Shelton

Subscribed and sworn to before me this 24 day of July A. D. 1980

Blanche E. Jeffrey
Notary Public.

(My commission expires My Commission Expires Oct. 31, 1981)

Affidavit of Labor Performed and Improvements Made

File
AME 87752-87758

STATE OF ARIZONA,
County of Maricopa } ss.

Archer V. Shelton being duly sworn, deposes and says that he is a citizen of the United States and more than twenty-one years of age, and resides at Tempe in Maricopa County, State of Arizona, and is personally acquainted with the mining claim known as Superior Limestone Nos. 1-7

mining claim, situate in unknown Mining District, County of Yavapai, State of Arizona, the location notice of which is recorded in the office of the County Recorder of said County, in Book 921 of Records of Mines, at page 159-165; that between the 1st day of September, A. D. 1979, and the 31st day of August A. D. 1980, at least Seven hundred ($700.00) dollars worth of work and improvements were done and performed upon said claim, not including the location work of said claim. Such work and improvements were made by and at the expense of Superior Companies owner of said claim for the purpose of complying with the laws of the United States pertaining to assessment of annual work, and Wade Ferguson and others were the men employed by said owner and who labored upon said claim, did said work and improvements, the same being as follows, to-wit: mine, mill and sell limestone, road repairs

updated 3-4-81 ncg

OK 4-81 ncg

ARIZONA STATE OFFICE
BU. LAND MANAGEMENT
JUL 31 1980
7:45 A.M.
PHOENIX, ARIZONA

Archer V. Shelton

Subscribed and sworn to before me this 24th day of July A. D. 1980

Blanche Chaffin
Notary Public.

My Commission Expires Oct. 31, 1981
(My commission expires .....)

Affidavit of Labor Performed and Improvements Made

STATE OF ARIZONA, }
County of Maricopa } ss.

Archer V. Shelton being duly sworn, deposes and says that he is a citizen of the United States and more than twenty-one years of age, and resides at Tempe in Maricopa County, State of Arizona, and is personally acquainted with the mining claim known as S & F Association Placer No. 26

mining claim, situate in San Pedro Mining District, County of Pinal, State of Arizona, the location notice of which is recorded in the office of the County Recorder of said County, in Book 244 of Records of Mines, at page 131; that between the 1st day of September, A. D. 19 79, and the 31st day of August A. D. 19 80, at least One hundred ($100.00) dollars worth of work and improvements were done and performed upon said claim, not including the location work of said claim. Such work and improvements were made by and at the expense of Superior Companies owner of said claim for the purpose of complying with the laws of the United States pertaining to assessment of annual work, and Abe Casillas were the men employed by said owner and who labored upon said claim, did said work and improvements, the same being as follows, to-wit: repaired road and overburden removed

ARIZONA STATE OFFICE
BU. LAND MANAGEMENT
JUL 31 1980
7:45 A.M.
PHOENIX, ARIZONA

Archer V. Shelton

Subscribed and sworn to before me this ..... day of ..... A. D. 19 .....

(My commission expires .....) Notary Public.

Affidavit of Labor Performed and Improvements Made

STATE OF ARIZONA, }
County of Maricopa } ss.

Archer V. Shelton being duly sworn, deposes and says that he is a citizen of the United States and more than twenty-one years of age, and resides at Tempe in Maricopa County, State of Arizona, and is personally acquainted with the mining claim known as S & F Association Placer No. 25

mining claim, situate in San Pedro Mining District, County of Pinal, State of Arizona, the location notice of which is recorded in the office of the County Recorder of said County, in Book 233 of Records of Mines, at page 212; that between the 1st day of September, A. D. 19 79, and the 31st day of August A. D. 19 80, at least One hundred ($100.00) dollars worth of work and improvements were done and performed upon said claim, not including the location work of said claim. Such work and improvements were made by and at the expense of Superior Companies owner of said claim for the purpose of complying with the laws of the United States pertaining to assessment of annual work, and Abe Casillas were the men employed by said owner and who labored upon said claim, did said work and improvements, the same being as follows, to-wit: roads graded and repaired; overburden removed

ARIZONA STATE OFFICE
BU. LAND MANAGEMENT
JUL 31 1980
7:45 A.M.
PHOENIX, ARIZONA

Archer Shelton

Subscribed and sworn to before me this 24th day of July A. D. 1980

Blanche Chelley
Notary Public.

My Commission Expires Oct. 31, 1981
(My commission expires)

Affidavit of Labor Performed and Improvements Made

STATE OF ARIZONA, }
County of Maricopa } ss.

Archer V. Shelton being duly sworn, deposes and says that he is a citizen of the United States and more than twenty-one years of age, and resides at Tempe in Maricopa County, State of Arizona, and is personally acquainted with the mining claim known as S & F Association Placer No. 23

mining claim, situate in San Pedro Mining District, County of Pinal, State of Arizona, the location notice of which is recorded in the office of the County Recorder of said County, in Book 53 of Records of Mines, at page 292; that between the 1st day of September, A. D. 19 79, and the 31st day of August A. D. 19 80, at least One hundred ($100.00) dollars worth of work and improvements were done and performed upon said claim, not including the location work of said claim. Such work and improvements were made by and at the expense of Superior Companies owner of said claim for the purpose of complying with the laws of the United States pertaining to assessment of annual work, and Abe Casillas were the men employed by said owner and who labored upon said claim, did said work and improvements, the same being as follows, to-wit: roads graded and repaired; overburden removed

ARIZONA STATE OFFICE
BU. LAND MANAGEMENT
JUL 31 1980
7:45 A.M.
PHOENIX, ARIZONA

Archer Shelton

Subscribed and sworn to before me this 24th day of July A. D. 1980

Blanche Chaffee
Notary Public.

(My commission expires My Commission Expires Oct. 31, 1981)

Form No. 21—AFFIDAVIT OF LABOR PERFORMED AND IMPROVEMENTS MADE
Messenger Graphics Line Legal Blanks — Phoenix, Arizona

Superior Companies

TRANSMITTAL SLIP

ROUTE	TO:	INITIAL	DATE
	BLM		
	Phoenix		
	ARIZONA STATE OFFICE BU. LAND MANAGEMENT		
	JUN 23 1980		
	7:45 A.M. PHOENIX, ARIZONA		
	FILE		

ROUTING

- ☐ RETURN WITH MORE DETAILS
- ☐ PREPARE REPLY FOR MY SIGNATURE
- ☐ PER YOUR REQUEST
- ☐ FOR YOUR INFORMATION
- ☐ FOR YOUR SIGNATURE
- ☐ FOR YOUR COMMENTS
- ☐ HANDLE OR FOLLOW UP
- ☐ FOR YOUR APPROVAL
- ☐
- ☐

REMARKS:

Please find attached a copy of the Affidavit of Labor Performed and Improvements Made for Superior Companies claim, Calcium #1 thru #16. BLM, serial no. A MC 87712 thru 87727.

Norma Ploense *6/20/80*

FROM: _____ DATE: _____

SUCO-25

AMC 8712

Affidavit of Labor Performed and Improvements Made

ARIZONA STATE OFFICE
BU. LAND MANAGEMENT

JUN 23 1980

7:45 A.M.
PHOENIX, ARIZONA

STATE OF ARIZONA,
County of Maricopa } ss.

Archer V. Shelton being duly sworn, deposes and says that he is a citizen of the United States and more than twenty-one years of age, and resides at Tempe in Maricopa County, State of Arizona, and is personally acquainted with the mining claim known as Calcium Nos. 1 - 16

mining claim, situate in St. Johns Mining District, County of Apache, State of Arizona, the location notice of which is recorded in the office of the County Recorder of said County, in Book 8 M.C. of Records of Mines, at pages 99-114; that between the 1st day of September, A. D. 19 79, and the 31st day of August A. D. 19 80, at least One thousand, six hundred ($1,600.00) dollars worth of work and improvements were done and performed upon said claim, not including the location work of said claim. Such work and improvements were made by and at the expense of Superior Companies owner of said claim for the purpose of complying with the laws of the United States pertaining to assessment of annual work, and Joe K. South and others were the men employed by said owner and who labored upon said claim, did said work and improvements, the same being as follows, to-wit:

Construct access roads; develop pit; mine, crush, deliver and sell limestone.

Archer V. Shelton

Subscribed and sworn to before me this 19 day of June A. D. 1980

My Commission Expires Oct. 31, 1981

(My commission expires .....) Blanche Shifflett Notary Public.

Form No. 21—AFFIDAVIT OF LABOR PERFORMED AND IMPROVEMENTS MADE
Messenger Graphics Line Legal Blanks — Phoenix, Arizona

ACK 8-20-80 ES

Superior COMPANIES
P. O. Box 6497
Phoenix, Arizona 85005

PHOENIX AZ 850
PM
1980

PHOENIX
JUN 20 80
ARIZ.
U.S. POSTAGE
.01
PB METER
1246374

Bureau of Land Management
Arizona State Office
2400 Valley Bank Center
Phoenix, Arizona 85073

MINING DIVISION
P. O. BOX 6497

Superior COMPANIES
2402 S. 19th AVENUE
PHOENIX, ARIZONA 85005

87712

EQUIPMENT DIVISION
P. O. BOX 6220

19523

INVOICE NO.	INVOICE DATE	DESCRIPTION	GROSS AMOUNT	DISCOUNT AMT.	NET AMOUNT
19523	10-19-79	Service fee for recording Superior Gypsum Hart 1-4 mining claims. 4 claims @ $5.00 each Vendor # A/C #	$20.00		
			TOTAL GROSS	TOTAL DISC.	TOTAL NET
			$20.00		

PLEASE DETACH AND RETAIN FOR YOUR RECORDS

SUCO-1

Superior COMPANIES

P. O. Box 6497 • Phoenix, Arizona 85005 . . . 2402 S. 19th Avenue . . . (602) 253-2116

October 18, 1979

RECEIVED
B. L. M. AZ STATE OFFICE
OCT 22 1979
10:00 A.M.
PHOENIX, ARIZONA

Bureau of Land Management
Arizona State Office
2400 Valley Bank Center
Phoenix, Arizona 85073

Gentlemen:

Please record the four placer mining claims listed below, all of which are located in Yavapai County, Arizona:

NAME	DESCRIPTION(G&SRB&M)	LOCATION DATE	RECORDED BOOK/PAGE
Gypsum Heart No. 1	T13N R5E S1 N½ Lot 5 and N½SE¼NW¼ and SW¼NW¼ and N½SW¼	9/5/67	460/235
Gypsum Heart No. 2	T13N R5E S1 S½ Lot 8, Lot 9, SE¼SW¼, and N½SW¼SW¼ T13N R5E S12 Lot 1 and North 20 acres of Lot 2	9/5/67	460/236
		Amended- 9/20/67	461/566
Gypsum Heart No. 3	T13N R5E S11 NE¼NE¼ T13N R5E S12 Lot 3, Lot 7, the East 17.97 acres of Lot 4, and the South 29.95 acres of Lot 2	9/5/67	460/237
Gypsum Heart No. 4	T13N R5E S11 W½NE¼, N½SE¼NE¼, Lot 2 (inside old Reservation boundary), South 8.57 acres of Lot 1 (inside old Reservation boundary)	9/5/67	460/238

A MC 877712

The owner of these claims is Superior Companies, P. O. Box 6497, Phoenix, Arizona, 85005.

We enclose:

1. Our check for $20.00 for service fees.
2. Copies of four Notices of Mining Location (plus one amended notice)
3. Copies of eight unrecorded Quit Claim Deeds which convey the subject claims from the original locators to Arizona Gypsum Corporation, predecessor of Superior Companies. Arizona Gypsum Corporation merged into Superior Companies by statutory merger on October 1, 1970, as recorded in Yavapai County in Book 621, Pages 484-506.
4. A copy of the Affadavit of Labor Performed on the Claims during the assessment year ended August 31, 1979.
5. A map showing the location of the claims.

AHC 87712

Very truly yours,

William J. Kessler

William J. Kessler
Secretary/Treasurer

Enclosures

WJK/mk

RECEIVED
B. L. M. AZ STATE OFFICE
OCT 22 1979
10:00 A.M.
PHOENIX, ARIZONA

Affidavit of Labor Performed and Improvements Made

STATE OF ARIZONA, }
County of Maricopa } ss.

Archer V. Shelton being duly sworn, deposes and says that he is a citizen of the United States and more than twenty-one years of age, and resides at Tempe in Maricopa County, State of Arizona, and is personally acquainted with the mining claim known as Gypsum Heart Nos. 1, 2, 3 and 4

mining claim, situate in unknown Mining District, County of Yavapai, State of Arizona, the location notice of which is recorded in the office of the County Recorder of said County, in Book 460 of Records of Mines, at page 235-238 and Book 461, Page 556; that between the 1st day of September, A. D. 19 78, and the 31st day of August A. D. 19 79, at least Four hundred ($400.00) dollars worth of work and improvements were done and performed upon said claim, not including the location work of said claim. Such work and improvements were made by and at the expense of Superior Companies

owner of said claim for the purpose of complying with the laws of the United States pertaining to assessment of annual work, and Alvin Hazlewood & others

were the men employed by said owner and who labored upon said claim, did said work and improvements, the same being as follows, to-wit: load, haul, stockpile, process and sell gypsum

RECEIVED
B. L. M. AZ STATE OFFICE
OCT 22 1979
10:00 A.M.
PHOENIX, ARIZONA

RECEIVED
B. L. M. AZ STATE OFFICE
OCT 22 1979
10:00 A.M.
PHOENIX, ARIZONA

Archer Shelton

Subscribed and sworn to before me this 22nd day of October A. D. 19 79

(My commission expires 9-16-82)

Ruby W. Brown
Notary Public.

A MC 21778

XX MINING DIVISION
P. O. BOX 6497

Superior COMPANIES
2402 S. 19th AVENUE
PHOENIX, ARIZONA 85005

A MC 87112

EQUIPMENT DIVISION
O. BOX 6220

19525

INVOICE NO.	INVOICE DATE	DESCRIPTION	GROSS AMOUNT	DISCOUNT AMT.	NET AMOUNT
19525	10-19-79	Service fees for recording ten (10) mining claims; Boulder Canyon, et al. Vendor # A/C # 10 claims @ $5.00 each	$50.00		
			TOTAL GROSS $50.00	TOTAL DISC.	TOTAL NET $50.00

PLEASE DETACH AND RETAIN FOR YOUR RECORDS

SUCO-1

STATE OF ARIZONA, County of _____ } ss.

I hereby certify that the within instrument was filed and recorded _____, 19____, at _____ M.

In Docket No. _____, Page _____, at the request of _____

When recorded mail to:

Witness my hand and official seal.

_____ County Recorder

By _____ Deputy Recorder

Fee No.:

Indexed:

Compared:

Photostated:

Fee: $_____

I. R. S. $_____

Quit Claim Deed

For the consideration of Ten Dollars, and other valuable considerations, I or we, Wm. O. Fisher

hereby quit-claim to Arizona Gypsum Corporation

all right, title, or interest in the following real property situated in Yavapai County, Arizona:

Unpatented mining claims known as Gypsum Heart No. 1, Gypsum Heart No. 2, Gypsum Heart No. 3 and Gypsum Heart No. 4, located September 5, 1967, the locations of which were recorded September 12, 1967, in Book 460, Pages 235, 236, 237 and 238. Also, the unpatented mining claims known as Drake Limestone Nos. 1 thru 13 located 9/13/64, recorded in Book 336, pages 524 thru 536, and Drake Limestone Nos. 14 and 15, located 9/11/66, recorded in Book 410, pages 399 and 400.

RECEIVED
B. L. M. AZ STATE OFFICE
OCT 22 1979
10:00 A.M.
PHOENIX, ARIZONA

Dated this 1st day of June, 19 70

Wm O Fisher

STATE OF Arizona, County of Maricopa } ss.

This instrument was acknowledged before me this 1st day of June, 19 70, by Wm O. Fisher

Ethel F. Sullivan
Notary Public.

My commission will expire My Commission Expires Dec. 18, 1973

STATE OF _____, County of _____ } ss.

This instrument was acknowledged before me this _____ day of _____, 19____, by _____

_____
Notary Public.

My commission will expire

Form No. 0187-1 Quit Claim Deed—Bower Stationery & Office Equip. Co., Phoenix

STATE OF ARIZONA, County of _____ } ss.

I hereby certify that the within instrument was filed and recorded _____, 19____, at _____ M.

In Docket No. _____, Page _____, at the request of _____

When recorded mail to:

Witness my hand and official seal.

_____ County Recorder

By _____ Deputy Recorder

Fee No.:

Indexed:

Compared:

Photostated:

Fee: $_____

I. R. S. $_____

Quit Claim Deed

A MC 87712

For the consideration of Ten Dollars, and other valuable considerations, I or we, Archer V. Shelton

hereby quit-claim to Arizona Gypsum Corporation

all right, title, or interest in the following real property situated in Yavapai County, Arizona:

Unpatented mining claims known as Gypsum Heart No. 1, Gypsum Heart No. 2, Gypsum Heart No. 3 and Gypsum Heart No. 4, located September 5, 1967, the locations of which were recorded September 12, 1967, in Book 460, Pages 235, 236, 237 and 238. Also, the unpatented mining claims known as Drake Limestone Nos. 1 thru 13 located 9/13/64, recorded in Book 336, pages 524 thru 536, and Drake Limestone Nos. 14 and 15, located 9/11/66, recorded in Book 410, pages 399 and 400.

RECEIVED
B. L. M. AZ STATE OFFICE
OCT 22 1979
10:00 A.M.
PHOENIX, ARIZONA

Dated this 1st day of JUNE, 1970

Archer V. Shelton

STATE OF ARIZONA, County of MARICOPA } ss.

This instrument was acknowledged before me this 1st day of JUNE, 1970, by ARCHER V. SHELTON

Ethel J. Sullivan
Notary Public.

My commission will expire My Commission Expires Dec. 18, 1973

STATE OF _____, County of _____ } ss.

This instrument was acknowledged before me this _____ day of _____, 19____, by _____

My commission will expire _____

_____
Notary Public.

Form No. 0187-1 Quit Claim Deed—Bower Stationery & Office Equip. Co., Phoenix

STATE OF ARIZONA, County of _____ } ss.

I hereby certify that the within instrument was filed and recorded _____, 19____, at _____ M.

Fee No.:

In Docket No. _____, Page _____, at the request of _____

Indexed:

When recorded mail to:

Witness my hand and official seal.

Compared:

Photostated:

_____ County Recorder

Fee: $_____

By _____ Deputy Recorder

I. R. S. $_____

Quit Claim Deed

For the consideration of Ten Dollars, and other valuable considerations, I or we, Wilma F. Fisher

hereby quit-claim to Arizona Gypsum Corporation

all right, title, or interest in the following real property situated in Yavapai County, Arizona:

Unpatented mining claims known as Gypsum Heart No. 1, Gypsum Heart No. 2, Gypsum Heart No. 3 and Gypsum Heart No. 4, located September 5, 1967, the locations of which were recorded September 12, 1967, in Book 460, Pages 235, 236, 237 and 238. Also, the unpatented mining claims known as Drake Limestone Nos. 1 thru 13 located 9/13/64, recorded in Book 336, pages 524 thru 536, and Drake Limestone Nos. 14 and 15, located 9/11/66, reocrded in Book 410, pages 399 and 400.

A MC 87712

RECEIVED
B. L. M. AZ STATE OFFICE
OCT 22 1979
10:00 A.M.
PHOENIX, ARIZONA

Dated this 1st day of June 1970

_____ X Wilma F. Fisher

_____

STATE OF Arizona, County of Maricopa } ss.

This instrument was acknowledged before me this 1st day of June, 1970, by Wilma F. Fisher

Ethel J. Sullivan
Notary Public.

My commission will expire My Commission Expires Dec. 18, 1973

STATE OF _____, County of _____ } ss.

This instrument was acknowledged before me this _____ day of _____, 19____, by _____

My commission will expire

Notary Public.

Form No. 0187-1 Quit Claim Deed—Bower Stationery & Office Equip. Co., Phoenix

STATE OF ARIZONA, County of _____ } ss.

I hereby certify that the within instrument was filed and recorded _____, 19____, at _____ M.

Fee No.:

In Docket No. _____, Page _____, at the request of _____

Indexed:

When recorded mail to:

Witness my hand and official seal.

Compared:

Photostated:

_____ County Recorder

Fee: $_____

By _____ Deputy Recorder

I. R. S. $_____

Quit Claim Deed

A MC 87712

For the consideration of Ten Dollars, and other valuable considerations, I or we, John F. Fisher

hereby quit-claim to Arizona Gypsum Corporation

all right, title, or interest in the following real property situated in Yavapai County, Arizona:

Unpatented mining claims known as Gypsum Heart No. 1, Gypsum Heart No. 2, Gypsum Heart No. 3 and Gypsum Heart No. 4, located September 5, 1967, the locations of which were recorded September 12, 1967, in Book 460, Pages 235, 236, 237 and 238. Also, the unpatented mining claims known as Drake Limestone Nos. 1 thru 13 located 9/13/64, recorded in Book 336, pages 524 thru 536, and Drake Limestone Nos. 14 and 15, located 9/11/66, recorded in Book 410, pages 399 and 400.

RECEIVED
B. L. M. AZ STATE OFFICE
OCT 22 1979
10:00 A.M.
PHOENIX, ARIZONA

Dated this 1st day of JUNE, 1970

x John F. Fisher

STATE OF ARIZONA, County of MARICOPA } ss.

This instrument was acknowledged before me this 1st day of JUNE, 1970, by JOHN F. FISHER

Ethel J. Sullivan
Notary Public.

My commission will expire My Commission Expires Dec. 18, 1973

STATE OF _____, County of _____ } ss.

This instrument was acknowledged before me this _____ day of _____, 19____, by _____

My commission will expire

_____
Notary Public.

Form No. 0187-1 Quit Claim Deed—Bower Stationery & Office Equip. Co., Phoenix

STATE OF ARIZONA, County of _____ } ss.

I hereby certify that the within instrument was filed and recorded _____, 19____, at _____ M.

Fee No.:

In Docket No. _____, Page _____, at the request of _____

Indexed:

When recorded mail to:

Witness my hand and official seal.

Compared:

Photostated:

_____ County Recorder

Fee: $_____

By _____ Deputy Recorder

I. R. S. $_____

Quit Claim Deed

A MC 87712

For the consideration of Ten Dollars, and other valuable considerations, I or we, Jackie Fisher

hereby quit-claim to Arizona Gypsum Corporation

all right, title, or interest in the following real property situated in Yavapai County, Arizona:

Unpatented mining claims known as Gypsum Heart No. 1, Gypsum Heart No. 2, Gypsum Heart No. 3 and Gypsum Heart No. 4, located September 5, 1967, the locations of which were recorded September 12, 1967, in Book 460, Pages 235, 236, 237 and 238. Also, the unpatented mining claims known as Drake Limestone Nos. 1 thru 13 located 9/13/64, recorded in Book 336, pages 524 thru 536, and Drake Limestone Nos. 14 and 15, located 9/11/66, recorded in Book 410, pages 399 and 400.

RECEIVED
B. L. M. AZ STATE OFFICE
OCT 22 '69
10:00 A.M.
PHOENIX, ARIZONA

Dated this 1st day of JUNE 1970

Jackie Fisher

STATE OF ARIZONA, County of MARICOPA } ss.

This instrument was acknowledged before me this 1st day of JUNE, 1970, by JACKIE FISHER

Ethel J. Sullivan

My commission will expire My Commission Expires Dec. 18, 1973

Notary Public.

STATE OF _____, County of _____ } ss.

This instrument was acknowledged before me this _____ day of _____, 19____, by _____

My commission will expire

Notary Public.

Form No. 0187-1 Quit Claim Deed—Bower Stationery & Office Equip. Co., Phoenix

STATE OF ARIZONA, County of _____ } ss.

I hereby certify that the within instrument was filed and recorded _____, 19____, at _____ M.

Fee No.:

In Docket No. _____, Page _____, at the request of _____

Indexed:

When recorded mail to:

Witness my hand and official seal.

Compared:

Photostated:

_____ County Recorder

Fee: $_____

By _____ Deputy Recorder

I. R. S. $_____

Quit Claim Deed

A MC 877712

For the consideration of Ten Dollars, and other valuable considerations, I or we, Barbara Jane Shelton

hereby quit-claim to Arizona Gypsum Corporation

all right, title, or interest in the following real property situated in Yavapai County, Arizona:

Unpatented mining claims known as Gypsum Heart No. 1, Gypsum Heart No. 2, Gypsum Heart No. 3 and Gypsum Heart No. 4, located September 5, 1967, the locations of which were recorded September 12, 1967, in Book 460, Pages 235, 236, 237 and 238. Also, the unpatented mining claims known as Drake Limestone Nos. 1 thru 13 located 9/13/64, recorded in Book 336, pages 524 thru 536, and Drake Limestone Nos. 14 and 15, located 9/11/66, recorded in Book 410, pages 399 and 400.

RECEIVED
B. L. M. AZ STATE OFFICE
OCT 22 1979
10:00 A.M.
PHOENIX, ARIZONA

Dated this 1st day of JUNE, 1970

Barbara Jane Shelton

STATE OF ARIZONA
County of MARICOPA } ss.

This instrument was acknowledged before me this 1st day of JUNE, 1970, by BARBARA JANE SHELTON

Ethel J. Sullivan
Notary Public.

My commission will expire My Commission Expires Dec. 18, 1979

STATE OF _____ } ss.
County of _____

This instrument was acknowledged before me this _____ day of _____, 19____, by _____

My commission will expire

_____
Notary Public.

Form No. 0187-1 Quit Claim Deed—Bower Stationery & Office Equip. Co., Phoenix

STATE OF ARIZONA,
County of _____ } ss.

I hereby certify that the within instrument was filed and recorded _____, 19____, at _____ M.

In Docket No. _____, Page _____, at the request of _____

When recorded mail to:

Witness my hand and official seal.

_____ County Recorder

By _____ Deputy Recorder

Fee No.:

Indexed:

Compared:

Photostated:

Fee: $ _____

I. R. S. $ _____

Quit Claim Deed

For the consideration of Ten Dollars, and other valuable considerations, I or we, Arizona Gypsum Corporation

hereby quit-claim to Arizona Gypsum Corporation

all right, title, or interest in the following real property situated in Yavapai County, Arizona:

Unpatented mining claims known as Gypsum Heart No. 1, Gypsum Heart No. 2, Gypsum Heart No. 3 and Gypsum Heart No. 4, located September 5, 1967, the locations of which were recorded September 12, 1967, in Book 460, Pages 235, 236, 237 and 238.

A MC 877712

RECEIVED
B. L. M. AZ STATE OFFICE
OCT 22 1970
10:00 A.M.
PHOENIX, ARIZONA

Dated this 1st day of JUNE, 1970

Arizona Gypsum Corporation
By: William J. Kessler Pres.

STATE OF ARIZONA
County of MARICOPA } ss.

This instrument was acknowledged before me this 1st day of JUNE, 1970, by ARIZONA GYPSUM CORPORATION by WILLIAM J. KESSLER, PRES.

Ethel J. Sullivan
Notary Public.

My commission will expire My Commission Expires Dec. 18, 1972

STATE OF _____
County of _____ } ss.

This instrument was acknowledged before me this _____ day of _____, 19____, by _____

My commission will expire

Notary Public.

Form No. 0157-1 Quit Claim Deed—Bower Stationery & Office Equip. Co., Phoenix

STATE OF ARIZONA, County of _____ } ss.

I hereby certify that the within instrument was filed and recorded _____, 19____, at _____ M.

In Docket No. _____, Page _____, at the request of _____

When recorded mail to:

Witness my hand and official seal.

_____ County Recorder

By _____ Deputy Recorder

Fee No.:

Indexed:

Compared:

Photostated:

Fee: $_____

I. R. S. $_____

Quit Claim Deed

For the consideration of Ten Dollars, and other valuable considerations, I or we, Maynard P. Goudy

hereby quit-claim to Arizona Gypsum Corporation

all right, title, or interest in the following real property situated in Yavapai County, Arizona:

Unpatented mining claims known as Gypsum Heart No. 1, Gypsum Heart No. 2, Gypsum Heart No. 3 and Gypsum Heart No. 4, located September 5, 1967, the locations of which were recorded September 12, 1967, in Book 460, Pages 235, 236, 237 and 238.

87712

RECEIVED
B. L. M. AZ STATE OFFICE
OCT 22 1979
10:00 A.M.
PHOENIX, ARIZONA

Dated this 1st day of JUNE 1970

Maynard P. Goudy

STATE OF ARIZONA, County of Maricopa } ss.

This instrument was acknowledged before me this 1st day of June, 1970, by MAYNARD P. GOUDY.

Virginia J. Dudeke
Notary Public.

My commission will expire
My Commission Expires Mar. 17, 1972

STATE OF _____, County of _____ } ss

This instrument was acknowledged before me this _____ day of _____, 19____, by _____

My commission will expire

_____
Notary Public.

Form No. 0187-1 Quit Claim Deed—Bower Stationery & Office Equip. Co., Phoenix

Affidavit of Labor Performed and Improvements Made

RECEIVED
B. L. M. AZ STATE OFFICE
OCT 22 1979
10:00 A.M.
PHOENIX, ARIZONA

AHC 07712

STATE OF ARIZONA, }
County of Maricopa } ss.

Archer V. Shelton being duly sworn, deposes and says that he is a citizen of the United States and more than twenty-one years of age, and resides at Tempe in Maricopa County, State of Arizona, and is personally acquainted with the mining claim known as Gypsum Queen, Glen Canyon, Boulder Canyon, Mormon Flats, Virgin River, Diamond Creek, Cliff Dweller, Libby No. 1, Libby No. 2, and Troy No. 1.
mining claim, situate in what is believed to be the Camp Verde Mining District, County of Yavapai, State of Arizona, the location notice of which is recorded in the office of the County Recorder of said County, in Book 222 & 102 of Records of Mines, at page 49-55 & 22-24; that between the 1st day of September, A. D. 1978, and the 31st day of August A. D. 1979, at least One thousand Two hundred ($1,200.00) dollars worth of work and improvements were done and performed upon said claim, not including the location work of said claim. Such work and improvements were made by and at the expense of Superior Companies

owner of said claim for the purpose of complying with the laws of the United States pertaining to assessment of annual work, and Alvin Hazlewood and others

were the men employed by said owner and who labored upon said claim, did said work and improvements, the same being as follows, to-wit: load, haul, stockpile, process and sell gypsum

RECEIVED
B. L. M. AZ STATE OFFICE
OCT 22 1979
10:00 A.M.
PHOENIX, ARIZONA

Archer Shelton

Subscribed and sworn to before me this 22nd day of October A. D. 1979

(My commission expires 9-16-82)

Ruby W. Brown
Notary Public.

Superior COMPANIES

P. O. Box 6497 • Phoenix, Arizona 85005 . . . 2402 S. 19th Avenue . . . (602) 253-2116

October 18, 1979

RECEIVED
B. L. M. AZ STATE OFFICE
OCT 22 1979
10:00 A.M.
PHOENIX, ARIZONA

Bureau of Land Management
Arizona State Office
2400 Valley Bank Center
Phoenix, Arizona 85073

Gentlemen:

Please record the ten placer mining claims listed below, all of which are located in Yavapai County, Arizona:

NAME	DESCRIPTION (G&SRB&M)	LOCATION DATE	RECORDED BOOK/PAGE
Boulder Canyon	T13N R5E S11 NE¼	6/14/61	222/49
Cliff Dweller	T13N R5E S11 Lots 3,4, &5 within the boundary of abandoned Camp Verde Indian Reservation	6/14/61	222/50
	amended-	9/20/61	233/388
Diamond Creek	T13N R5E S11 Lots 1 and 2 within the boundary of the abandoned Camp Verde Garden Reservation	6/14/61	222/51
	amended-	9/20/61	233/389
Glen Canyon	T13N R5E S1 SW¼	6/14/61	222/52
Gypsum Queen	T13N R5E S1 Lots 3 and 4 and S½NW¼	6/14/61	222/53
	amended-	9/20/61	233/390
Libby No. 1	T13N R5E S1 Lots 7,8,9, and 10 within boundary of abandoned Camp Verde Garden Reservation and Lot 12 outside the said abandoned Reservation	7/01/57	102/22
	amended-	9/20/61	233/391

AHC 87712

NAME	DESCRIPTION (G&SRB&M)		LOCATION DATE	RECORDED BOOK/PAGE
Libby No. 2	T13N R5E S1	Lots 1,2,5, and 6 within boundary of abandoned Camp Verde Garden Reservation and Lot 11 outside boundary of abandoned Reservation	7/01/57	102/23
		amended-	9/20/61	233/39
Mormon Flats	T13N R5E S12	Lots 2,3, and 4 within boundary of abandoned Camp Verde Garden Reservation and Lot 7 outside abandoned Reservation	6/14/61	222/54
		amended-	9/20/61	233/393
Troy	T13N R5E S12	Lot 1 within boundary of abandoned Camp Verde Garden Reservation and Lots 5,6, and 8, and SW¼NE¼ outside the boundary of abandoned Reservation	7/01/57	102/24
		amended-	9/20/61	233/394
Virgin River	T13N R5E S12	N½ of Lot 10 and NE¼SW¼	6/14/61	222/55
		amended-	9/20/61	233/395

M 14 HC 87712

The owner of these claims is Superior Companies, P. O. Box 6497, Phoenix, AZ 85005.

We enclose:

1. Our check for $50.00 for service fees.
2. Copies of ten Notices of Mining Location plus eight amended notices.
3. Copies of seven Mining or Quit Claim Deeds which convey the subject claims from the original locators to Verde Gypsum Company or Arizona Gypsum Corporation, both of which later became Superior Companies by statutory merger.
4. A copy of the Affadavit of Labor Performed on the Claims during the assessment year ended August 31, 1979.

RECEIVED
B. L. M. AZ STATE OFFICE
OCT 22 1979
10:00 A.M.
PHOENIX, ARIZONA

5. A map showing the location of the claims.

Very truly yours,

William J. Kessler
Secretary/Treasury

Enclosures

WJK:mk

A MC 87712

RECEIVED
B. L. M. AZ STATE OFFICE
OCT 22 1979
10:00 A.M.
PHOENIX, ARIZONA

7648

STATE OF ARIZONA, County of Yavapai ss.
I do hereby certify that the within instrument was filed and recorded at the request of Arizona Gypsum Corp.
on July 31 A.D., 1961 at 8:00 o'clock a M. Book 226 Official Records
Page 188 - 189, Records of Yavapai County, Arizona.
WITNESS my hand and official seal the day and year first above written.
FRANK C. BAUER, County Recorder.
By Hermine Trumback, Deputy

INDEXED PAGED PHOTOSTATED

Mining Deed

THIS INDENTURE, Made the 30th day of June,

in the year of our Lord One Thousand Nine Hundred and Sixty-one, between Hazel M. Champie, James M. Champie, Sr., John M. Hazelett, Jean D. Hazelett, William J. Kessler, Patricia J. Kessler, Gordon E. French, and Gordon R. French

the parties of the first part, and Arizona Gypsum Corporation, an Arizona Corporation

the party of the second part,

WITNESSETH: That the said parties of the first part, for and in consideration of the sum of Ten ($10.00) and No/100 - DOLLARS (and other good and valuable consideration) lawful money of the United States of America/to them in hand paid by the said party of the second part, the receipt whereof is hereby acknowledged, have granted, bargained, sold, remised, released and forever quitclaimed, and by these presents do grant, bargain, sell, remise, release and forever quitclaim unto the said party of the second part, and to its successors ~~heirs~~ and assigns the following unpatented mining claims, all located June 14, 1961 in an unknown mining district in Township 13 North, Range 5 East, G. & S.R.B. & M., about four miles southeast of Camp Verde, Yavapai County, Arizona, and described as follows:

Name	Description	Recorded (Yavapai County) Date	Docket	Page
Boulder Canyon	NE Quarter of Sec. 11	6/14/61	222	49
Cliff Dweller	SW Quarter of Sec. 11	6/14/61	222	50
Diamond Creek	SE Quarter of Sec. 11	6/14/61	222	51
Glen Canyon	SW Quarter of Sec. 1	6/14/61	222	52
Gypsum Queen	NW Quarter of Sec. 1	6/14/61	222	53
Mormon Flats	NW Quarter of Sec. 12	6/14/61	222	54
Virgin River	SW Quarter of Sec. 12	6/14/61	222	55

RECEIVED
B. L. M. AZ STATE OFFICE
OCT 22 1979
10:00 A.M.
PHOENIX, ARIZONA

A MC 87712

BOOK 226 PAGE 188

Together with all the dips, spurs, and angles, and also all the metals, ores, gold and silver-bearing quartz, rock and earth therein; and all the rights, privileges and franchises thereto incident, appendant and appurtenant, or therewith usually had and enjoyed; and also, all and singular the tenements, hereditaments and appurtenances thereto belonging, or otherwise appertaining, and the rents, issues and profits thereof, and also all the estate, right, title, interest, property, possession, claim and demand whatsoever, as well in law as in equity, of the said parties..... of the first part, of, in or to the said premises and every part and parcel thereto with the appurtenances.

RECEIVED
B. L. M. AZ STATE OFFICE
OCT 22 1979
10:00 A.M
PHOENIX, ARIZ. NM

TO HAVE AND TO HOLD, all and singular, the said premises, together with the appurtenances and privileges thereunto incident, unto the said party..... of the second part, its successors and assigns forever:

RECEIVED
B. L. M. AZ STATE OFFICE
OCT 22 1979
10:00 A.M.
PHOENIX, ARIZONA

IN WITNESS WHEREOF, the paid parties..... of the first part have... hereunto set their..... hands..... the day and year first above written.

Gordon R. French — William J. Kessler
Gordon E. French — Patricia J. Kessler
James M. Champie — John M. Hazlett
Hazel Champie — Jean D. Hazlett

STATE OF ARIZONA }
County of Maricopa } ss.

On this the 30th day of June, 1961, before me, Howard E. Bassett, the undersigned Notary Public, personally appeared Gordon R. French, Gordon E. French, James M. Champie, Hazel Champie, William J. Kessler, Patricia J. Kessler, John M. Hazlett, Jean D. Hazlett, known to me to be the persons whose names subscribed to the foregoing instrument, and acknowledged to me that they executed the same for the purposes therein contained.

IN WITNESS WHEREOF, I hereunto set my hand and official seal.

Howard E. Bassett
Notary Public

My Commission Expires:
My Commission Expires July 23, 1965

BOOK 226 PAGE 189

STATE OF ARIZONA }
County of ..... } ss.

On this the ..... day of ....., 19....., before me, ..., the undersigned Notary Public, personally appeared .....

....., known to me to be the person.... whose name..... subscribed to the foregoing instrument, and acknowledged to me that ..... executed the same for the purposes therein contained.

IN WITNESS WHEREOF, I hereunto set my hand and official seal.

.....
Notary Public

My Commission Expires:
.....

TO HAVE AND TO HOLD, all and singular, the said premises, together with the appurtenances and privileges thereunto incident, unto the said parties of the second part, heirs and assigns forever: all their right, title and interest in the one-eighth interest in the above-named gypsum locations near Camp Verde, Yavapai County, Arizona.

RECEIVED
B. L. M. AZ STATE OFFICE
OCT 22 1979
10:00 A.M.
PHOENIX, ARIZONA

IN WITNESS WHEREOF, the paid party of the first part has hereunto set her hand the day and year first above written.

Mrs. Kenneth G. Neils
(Mrs. Kenneth G. Neils)

WITNESSES:

Kathryn E. Burmeister
Kathryn E. Burmeister

G. R. French
G. R. French

STATE OF ARIZONA
County of Yavapai } ss.

On this the 31st day of July, 19 57, before me, the undersigned Notary Public, personally appeared Mrs. Kenneth G. Neils, known to me to be the person whose name is subscribed to the foregoing instrument, and acknowledged to me that executed the same for the purposes therein contained.

IN WITNESS WHEREOF, I hereunto set my hand and official seal.

Jean Durham
Notary Public

My Commission Expires: May 2, 1960

BOOK 104 PAGE 537

STATE OF ARIZONA
County of ..... } ss.

On this the ..... day of ....., 19....., before me, the undersigned Notary Public, personally appeared ....., known to me to be the person whose name ..... subscribed to the foregoing instrument, and acknowledged to me that ..... executed the same for the purposes therein contained.

IN WITNESS WHEREOF, I hereunto set my hand and official seal.

Notary Public

My Commission Expires:

MINING DIVISION
P. O. BOX 6497

Superior COMPANIES
2402 S. 19th AVENUE
PHOENIX, ARIZONA 85005

EQUIPMENT DIVISION
P. O. BOX 6220

19522

INVOICE NO.	INVOICE DATE	DESCRIPTION	GROSS AMOUNT	DISCOUNT AMT.	NET AMOUNT
19522	10-19-79	Service fee for recording Superior Limestone 1-7 mining claims. 7 claims @ $5.00 each Vendor # A/C #	$35.00		
			TOTAL GROSS	TOTAL DISC.	TOTAL NET
			$35.00		

PLEASE DETACH AND RETAIN FOR YOUR RECORDS

SUCO-1

Superior COMPANIES

P. O. Box 6497 • Phoenix, Arizona 85005 . . . 2402 S. 19th Avenue . . . (602) 253-2116

October 18, 1979

A MC 87712

Bureau of Land Management
Arizona State Office
2400 Valley Bank Center
Phoenix, Arizona 85073

Gentlemen:

Please record the seven placer mining claims listed below, all of which are located in Yavapai County, Arizona:

NAME	DESCRIPTION (G&SRB&M)	LOCATION DATE	RECORDED BOOK/PAGE
Superior Limestone #1	T18N R1W S6 NW¼NE¼NE¼ and T19N R1W S31 SW¼SE¼SE¼	5/13/74	921/159
Superior Limestone #2	T18N R1W S6 NE¼NE¼NE¼ and T19N R1W S31 SE¼SE¼SE¼	5/13/74	921/160
Superior Limestone #3	T18N R1W S5 NW¼NW¼NW¼ and T19N R1W S32 SW¼SW¼SW¼	5/13/74	921/161
Superior Limestone #4	T18N R1W S5 NE¼NW¼NW¼ and T19N R1W S32 SE¼SW¼SW¼	5/13/74	921/162 *
Superior Limestone #5	T18N R1W S5 NW¼NE¼NW¼ and T19N R1W S32 SW¼SE¼SW¼	5/13/74	921/163
Superior Limestone #6	T18N R1W S5 NE¼NE¼NW¼ and T19N R1W S32 SE¼SE¼SW¼	5/13/74	921/164
Superior Limestone #7	T19N R1W S32 SW¼SW¼SE¼	5/13/74	921/165 *

* #4 and #7 have been amended. Book/Page of amendment is not yet known.

The owner of these claims is Superior Companies, P. O. Box 6497, Phoenix, AZ 85005.

We enclose:

1. Our check for $35.00 for filing fees.

RECEIVED
B. L. M. AZ STATE OFFICE
OCT 22 1979
10:00 A.M.
PHOENIX, ARIZONA

2. Copies of seven Notices of Mining Location plus copies of Amended Notices on Claim No. 4 and Claim No. 7.

3. A copy of the Affadavit of Labor Performed on the Claims during the assessment year ended August 31, 1979.

4. A map showing the location of the claims.

Very truly yours,

William J. Kessler

William J. Kessler
Secretary/Treasurer

Enclosures

WJK/mk

A MC 877712

RECEIVED
B. L. M. AZ STATE OFFICE
OCT 22 1979
10:00 A.M.
PHOENIX, ARIZONA

STATE OF ARIZONA, County of Yavapai—ss 30668

I do hereby certify that the within instrument was filed and recorded at the request of Superior Companies

on OCT 4 '79-9 00 AM o'clock Book 248 Official Records Page 691

Records of Yavapai County, Arizona. WITNESS my hand and official seal the day and year first above written.

INDEXED ABSTRACTED PATSY C. JENNEY, County Recorder

By [signature], Deputy

Affidavit of Labor Performed and Improvements Made

STATE OF ARIZONA, }
County of Maricopa } ss.

Archer V. Shelton being duly sworn, deposes and says that he is a citizen of the United States and more than twenty-one years of age, and resides at Tempe in Maricopa County, State of Arizona, and is personally acquainted with the mining claim known as Superior Limestone Nos. 1 - 7

mining claim, situate in unknown Mining District, County of Yavapai, State of Arizona, the location notice of which is recorded in the office of the County Recorder of said County, in Book 921 of Records of Mines, at page 159 thru 165; that between the 1st day of September, A. D. 1978, and the 31st day of August A. D. 1979, at least Seven hundred ($700.00) dollars worth of work and improvements were done and performed upon said claim, not including the location work of said claim. Such work and improvements were made by and at the expense of Superior Companies owner of said claim for the purpose of complying with the laws of the United States pertaining to assessment of annual work, and Wade Ferguson and others were the men employed by said owner and who labored upon said claim, did said work and improvements, the same being as follows, to-wit: mine, mill and sell limestone, road repairs and relocated claim posts

A MC 387712

Superior COMPANIES
P. O. Box 6497
Phoenix, Arizona 85005

RECEIVED
B. L. M. AZ STATE OFFICE
OCT 22 1979
10:00 A.M.
PHOENIX, ARIZONA

RECEIVED
B. L. M. AZ STATE OFFICE
OCT 22 1979
10:00 A.M.

Archer V. Shelton

Subscribed and sworn to before me this 20 day of Sept A. D. 19 79

(My commission expires)

Notary Public.

XX MINING DIVISION
P. O. BOX 6497

Superior COMPANIES
3402 S. 19th AVENUE
PHOENIX, ARIZONA 85005

EQUIPMENT DIVISION
P. O. BOX 6220

19519

INVOICE NO.	INVOICE DATE	DESCRIPTION	GROSS AMOUNT	DISCOUNT AMT.	NET AMOUNT
19519	10-19-79	Service fees for recording S & F Association Placer Claims.			
		Three claims @ $5.00 each	$15.00		
		Vendor #			
		A/C #			
			TOTAL GROSS	TOTAL DISC.	TOTAL NET
			$15.00		

A MC 87712

PLEASE DETACH AND RETAIN FOR YOUR RECORDS

SUCO-1

Superior COMPANIES

P. O. Box 6497 • Phoenix, Arizona 85005 . . . 2402 S. 19th Avenue . . . (602) 253-2116

October 18, 1979

A MC 87712

Bureau of Land Management
Arizona State Office
2400 Valley Bank Center
Phoenix, Arizona 85073

Gentlemen:

Please record the three placer mining claims listed below, all of which are located in Pinal County, Arizona:

NAME	DESCRIPTION(G&SRB&M)	LOCATION DATE	RECORDED BOOK/PAGE
S&F Association Placer No. 23	T6S R16E S27 N½NE¼SW¼ and T6S R16E S27 S½SE¼NW¼	3/10/45	53/292
S&F Association Placer No. 25	T6S R16E S28 NE¼	5/21/59	233/212
S&F Association Placer No. 26	T6S R16E S25 N½NW¼ and T6S R16E S26 N½NE¼	10/14/59	244/131

The owner of these claims is Superior Companies, P. O. Box 6497, Phoenix, Arizona, 85005.

We enclose:

1. Our check for $15.00 for service fees.
2. Copies of three Notices of Mining Location.
3. A copy of the Affadavit of Labor Performed on the Claims during the assessment year ended August 31, 1979.
4. Copy of Mining Deed dated May 7, 1945, recorded in Book 7, Page 13, which conveyed S&F Assocation Placer No. 23 (and other claims) to Arizona Gypsum Corporation. Arizona Gypsum merged into Superior Companies by statutory merger on October 1, 1970, as recorded in Pinal County on Docket 609, Pages 606-628.

RECEIVED
B. L. M. AZ STATE OFFICE
OCT 22 1979
10:00 A.M.
PHOENIX, ARIZONA

5. Copy of Mining Deed dated November 3, 1959, recorded on Docket 246, Page 358, which conveyed S&F Association Placer Nos. 25 and 26 to Arizona Gypsum Corporation. Arizona Gypsum merged into Superior Companies by statutory merger on October 1, 1970, as recorded in Pinal County on Docket 609, Pages 606-628.

6. A map showing the location of the claims.

Very truly yours,

William J. Kessler
Secretary/Treasurer

Enclosures

WJK:mk

A MC 87712

RECEIVED
B. L. M. AZ STATE OFFICE

OCT 22 '79

10:00 A.M.
PHOENIX, ARIZONA

COUNTY OF PINAL } ss.

Blotted	Paged	Indexed
	✓	INDEXED

By: M. Marta Deputy

I hereby certify that the within instrument was filed for record in County, State of Arizona.
With my hand and official seal.
WILLIAM S. TRUMAN
Pinal County Recorder

No.:
Date: 3 OCT 19791100
Docket and Page: DOCKET 979 PAGE 754
Request of: Superior Companies
Box 6497, Phx, Ay 85005 3 00

Affidavit of Labor Performed and Improvements Made

PINAL COUNTY REC. RDER 1873 FLORENCE, ARIZONA

STATE OF ARIZONA, County of Maricopa } ss.

DOCKET 979 PAGE 754

Archer V. Shelton being duly sworn, deposes and says that he is a citizen of the United States and more than twenty-one years of age, and resides at Tempe in Maricopa County, State of Arizona, and is personally acquainted with the mining claim known as S & F Association Placer No. 23 87112

mining claim, situate in San Pedro Mining District, County of Pinal, State of Arizona, the location notice of which is recorded in the office of the County Recorder of said County, in Book 53 of Records of Mines, at page 292; that between the 1st day of September, A. D. 19 78, and the 31st day of August A. D. 19 79, at least One Hundred ($100.00) dollars worth of work and improvements were done and performed upon said claim, not including the location work of said claim. Such work and improvements were made by and at the expense of Superior Companies owner of said claim for the purpose of complying with the laws of the United States pertaining to assessment of annual work, and Abe Casillas were the men employed by said owner and who labored upon said claim, did said work and improvements, the same being as follows, to-wit: repaired road and overburden removed

RECEIVED
B. L. M. AZ STATE OFFICE
OCT 22 1979
10:00 A.M.
PHOENIX, ARIZONA

RECEIVED
B. L. M. AZ STATE OFFICE
OCT 22 1979
10:00 A.M.
PHOENIX, ARIZONA

Archer V. Shelton

Subscribed and sworn to before me this 30 day of Sept A. D. 19 79

Notary Public.

(My commission expires Oct. 31 19)

STATE OF ARIZONA
COUNTY OF PINAL } ss.

Blotted	Paged	Indexed
		INDEXED

By: M Marks Deputy

I hereby certify that the within instrument was filed for record in [redacted] County, State of Arizona. Wi[redacted] my hand and official seal.
WILLIAM S. TRUMAN
Pinal County Recorder

O.: ORIGINAL
Date: OCT 19791100
Docket and Page: DOCKET 979 PAGE 755
Request of: Superior Companies
3.00

Affidavit of Labor Performed and Improvements Made

PINAL COUNTY RECORDER 16 FLORENCE, ARIZONA

STATE OF ARIZONA,
County of Maricopa } ss.

DOCKET 979 PAGE 755

Archer V. Shelton being duly sworn, deposes and says that he is a citizen of the United States and more than twenty-one years of age, and resides at Tempe in Maricopa County, State of Arizona, and is personally acquainted with the mining claim known as S & F Association Placer No. 25

mining claim, situate in San Pedro Mining District, County of Pinal, State of Arizona, the location notice of which is recorded in the office of the County Recorder of said County, in Book 233 of Records of Mines, at page 212; that between the 1st day of September, A. D. 1978, and the 31st day of August A. D. 1979, at least One Hundred ($100.00) dollars worth of work and improvements were done and performed upon said claim, not including the location work of said claim. Such work and improvements were made by and at the expense of Superior Companies owner of said claim for the purpose of complying with the laws of the United States pertaining to assessment of annual work, and Abe Casillas were the men employed by said owner and who labored upon said claim, did said work and improvements, the same being as follows, to-wit: repaired road and overburden removed

A MC 87712

RECEIVED
B. L. M. AZ STATE OFFICE
OCT 22 1979
10:00 A.M.
PHOENIX, ARIZONA

RECEIVED
B. L. M. AZ STATE OFFICE
OCT 22 1979
10:00 A.M.
PHOENIX, ARIZONA

Archer Shelton

Subscribed and sworn to before me this 26 day of Sept A. D. 1979

Blanche Chesley
Notary Public.

BLANCHE CHESLEY NOTARY PUBLIC

(My commission expires [illegible])

COUNTY OF PINAL } ss.

Blotted	Paged	Indexed
		INDEX

I hereby certify that the within instrument was filed for record in the County, State of Arizona. With my hand and official seal.

WILLIAM S. TRUMAN
Pinal County Recorder

By: M Barta Deputy

Date: 30 OCT 1979 1100

Docket and Page: DOCKET 979 PAGE 756

Request of: Superior Companies

30

Affidavit of Labor Performed and Improvements Made

PINAL COUNTY RECORDER FLORENCE, ARIZONA

STATE OF ARIZONA, County of Maricopa } ss. DOCKET 979 PAGE 756

A MC 87712

Archer V. Shelton being duly sworn, deposes and says that he is a citizen of the United States and more than twenty-one years of age, and resides at Tempe in Maricopa County, State of Arizona, and is personally acquainted with the mining claim known as S & F Association Placer No. 26

mining claim, situate in San Pedro Mining District, County of Pinal, State of Arizona, the location notice of which is recorded in the office of the County Recorder of said County, in Book 244 of Records of Mines, at page 131; that between the 1st day of September, A. D. 19 78, and the 31st day of August A. D. 19 79, at least One Hundred ($100.00) dollars worth of work and improvements were done and performed upon said claim, not including the location work of said claim. Such work and improvements were made by and at the expense of Superior Companies owner of said claim for the purpose of complying with the laws of the United States pertaining to assessment of annual work, and Abe Casillas were the men employed by said owner and who labored upon said claim, did said work and improvements, the same being as follows, to-wit: repaired road and overburden removed

RECEIVED
B. L. M. AZ STATE OFFICE
OCT 22 1979
10:00 A.M.
PHOENIX, ARIZONA

RECEIVED
B. L. M. AZ STATE OFFICE
OCT 22 1979
10:00 A.M.
PHOENIX, ARIZONA

Archer V. Shelton

Subscribed and sworn to before me this 30 day of Sept A. D. 19 79

Blanche M. Chaffee
Notary Public.

BLANCHE CHAFFEE NOTARY PUBLIC

(My commission expires)




Mining Deed

THIS INDENTURE, Made the 7th day of May, in the year of our Lord One Thousand Nine Hundred and Forty-Five, between Earl F. Stark and Genevieve Stark, Husband and Wife, and Delmar W. Fisher and Kathryn V. Fisher, Husband and Wife,

the parties of the first part, and Arizona Gypsum Corporation, an Arizona Corporation,

the party of the second part,

WITNESSETH: That the said parties of the first part, for and in consideration of the sum of Ten and No/100 - DOLLARS, lawful money and other good and valuable consideration of the United States of America, to them in hand paid by the said party of the second part, the receipt whereof is hereby acknowledged, have granted, bargained, sold, remised, released and forever quitclaimed, and by these presents do grant bargain, sell, remise, release and forever quitclaim unto the said party of the second part, and to its successors ~~heirs~~ and assigns all those certain S&F Association Placer Mines listed hereinbelow, the notices of the location of which are of record in the Office of the Recorder of Pinal County, Arizona, in Book 53 of Mines, at the pages indicated, a reference to which recordations is hereby made for a more full and particular description of the property hereby conveyed, all in the County of Pinal, State of Arizona:

S&F Association Placer No. 1, recorded at page 205

S&F Association Placer No. 2, recorded at page 206

S&F Association Placer No. 3, recorded at page 261

S&F Association Placer No. 4, recorded at page 262

S&F Association Placer No. 6, recorded at page 263

S&F Association Placer No. 7, recorded at page 264

S&F Association Placer No. 8, recorded at page 265

S&F Association Placer No. 9, recorded at page 266

S&F Association Placer No. 10, recorded at page 267

S&F Association Placer No. 11, recorded at page 268

S&F Association Placer No. 12, recorded at page 269

S&F Association Placer No. 14, recorded at page 270

S&F Association Placer No. 15, recorded at page 271

RECEIVED
B. L. M. AZ STATE OFFICE
OCT 22 1979
10:00 A.M.
PHOENIX, ARIZONA

A MC 87712

S&F Association Placer No.16, recorded at page 272

S&F Association Placer No.19, recorded at page 273

S&F Association Placer No.20, recorded at page 249

S&F Association Placer No.21, recorded at page 274

S&F Association Placer No.22, recorded at page 291

S&F Association Placer No.23, recorded at page 292

S&F Association Placer No.24, recorded at page 293

Together with all the dips, spurs, and angles, and also all the metals, ores, gold and silver-bearing quartz, rock and earth therein; and all the rights, privileges and franchises thereto incident, appendant and appurtenant, or therewith usually had and enjoyed; and also, all and singular the tenements, hereditaments and appurtenances thereto belonging, or otherwise appertaining, and the rents, issues and profits thereof, and also all the estate, right, title, interest, property, possession, claim and demand whatsoever, as well in law as in equity, of the said parties of the first part, of, in or to the said premises and every part and parcel thereto with the appurtenances.

RECEIVED
B. L. M. AZ STATE OFFICE
OCT 22 1979
10:00 A.M.
PHOENIX, ARIZONA

RECEIVED
OCT 22 10:00 A.M.
B. L. M. AZ STATE OFFICE
PHOENIX, ARIZONA

STATE OF ARIZONA,
County of PINAL } ss.

I, ESTA L. BAYLESS, County Recorder in and for the County and State aforesaid, do hereby certify that the within instrument was filed for record at ..... o'clock .....M., on this .....day of MAY 29 1945, 19....., and duly recorded in Book No..... of ..... Records of PINAL County, Arizona, at pages.....

WITNESS my hand and official seal the day and year first above written.

Esta L. Bayless
County Recorder.

COMPARED

No. INDEXED

Mining Deed

FROM

TO

Dated ....., 19....

Filed and Recorded at request of Arizona Gypsum Corp.
MAY 29 1945, A. D. 19....
at 3:15 P. M.,
Book 78 Mining Deeds
Pages 13
Esta L. Bayless
County Recorder.
By ..... Deputy Recorder.

8932

P.O. Box 4035
Phoenix, Arizona

21712

DOCKET 246 PAGE 574

MINING DEED

THIS INDENTURE, made the 3RD day of NOVEMBER, 1959, between WILLIAM J. KESSLER, aka WILLIAM KESSLER; PATRICIA J. KESSLER, aka PATRICIA KESSLER; JAMES M. CHAMPIE, aka J. M. CHAMPIE; HAZEL M. CHAMPIE, aka HAZEL CHAMPIE; JOHN M. HAZELETT, aka JOHN HAZELETT; JEAN D. HAZELETT, aka JEAN HAZELETT; JOHN F. FISHER and WILMA F. FISHER, the parties of the First Part, and ARIZONA GYPSUM CORPORATION, an Arizona corporation, the party of the Second Part,

A MC 87712

WITNESSETH: That the said parties of the First Part, for and in consideration of the sum of Ten Dollars ($10.00), lawful money of the United States of America, and other good and valuable consideration to them in hand paid by the said party of the Second Part, the receipt whereof is hereby acknowledged, have granted, bargained, sold, remised, released and forever quitclaimed, and by these presents do grant bargain, sell, remise, release, and forever quitclaim unto the said party of the Second Part, and to its successors and assigns, all those certain S & F Association Placer Mines listed hereinbelow, the notices of the location of which are of record in the Office of the Recorder of Pinal County, Arizona, at the pages indicated, a reference to which recordations is hereby made for a more full and particular description of the property hereby conveyed, all in the County Pinal, State of Arizona:

S & F Association Placer No. 25, recorded Dkt. 233, Pg. 212
S & F Association Placer No. 26, recorded Dkt. 244, Pg. 131

Together with all the dips, spurs, and angles, and also all the metals, ores, gold and silverbearing quartz, rock and earth therein; and all the rights, privileges and franchises thereto incident, appendant and appurtenant, or therewith usually had and enjoyed; and also, all and singular the tenements, hereditaments and appurtenances thereto belonging, or otherwise appertaining, and the rents, issues and profits thereof, and also all the estate, right, title, interest, property, possession, claim and demand whatsoever, as well in law as in equity, of the said parties of the First Part, of, in or to the said premises and every part and parcel thereto with the appurtenances.

TO HAVE AND TO HOLD, all and singular, the said premises, together with the appurtenances and privileges thereunto incident, unto the said party of the Second Part, its successors and assigns forever.

IN WITNESS WHEREOF, the said parties of the First Part

$7.50

RECEIVED
B. L. M. AZ STATE OFFICE
OCT 22 1979
10:00 A.M.
PHOENIX, ARIZONA

have hereunto set their hands the day and year first above written.

William J. Kessler

John F. Fisher

Wilma F. Fisher

John M. Hazelett

Jean D. Hazelett

James M. Champie

Hazel M. Champie

A MC 87712

STATE OF ARIZONA)
) ss.
COUNTY OF MARICOPA)

Before me, the undersigned, a Notary Public in and for the State of Arizona, on this day personally appeared WILLIAM J. KESSLER, aka WILLIAM KESSLER; PATRICIA J. KESSLER, aka PATRICIA KESSLER; JAMES M. CHAMPIE, aka J. M. CHAMPIE; HAZEL M. CHAMPIE, aka HAZEL CHAMPIE; JOHN M. HAZELETT, aka JOHN HAZELETT; JEAN D. HAZELETT, aka JEAN HAZELETT; JOHN F. FISHER and WILMA F. FISHER, known to me to be the persons whose names are subscribed to the foregoing instrument, and acknowledged to me that they executed the same for the purpose and consideration therein expressed.

GIVEN under my hand and seal this 16th day of November 1959.

Ethel J. Sullivan
Notary Public

My commission expires:

My Commission Expires December 18, 1961

STATE OF ARIZONA }
County of Pinal } ss.
I hereby certify that the within instrument was filed and recorded at request of Casa Grande Title Co.
NOV 17 1959
DOCKET 246 PAGE 359
In Docket
on page
Witness my hand and official seal the day and year aforesaid.
SOPHIE M. SMITH,
County Recorder
By Sophie M. Smith
Deputy Recorder

INDEXED COMPARED

6792

RECEIVED
B. L. M. AZ STATE OFFICE
OCT 22 1979
10:00 A.M.
PHOENIX, ARIZONA

TO HAVE AND TO HOLD, all and singular, the said premises, together with the appurtenances and privileges thereunto incident, unto the said party of the second part, its successors and assigns forever:

IN WITNESS WHEREOF, the said parties of the first part have hereunto set their hands the day and year first above written.

Earl F. Stark

Genevieve H. Stark

Delmar W. Fisher

Kathryn V. Fisher

STATE OF ARIZONA,
County of Maricopa } ss.

Before me, Blaine B. Rhinehart, a Notary Public in and for the County of Maricopa, State of Arizona, on this day personally appeared Earl F. Stark, Genevieve H. Stark, Delmar W. Fisher & Kathryn V. Fisher, known to me to be the persons whose names are subscribed to the foregoing instrument, and acknowledged to me that they executed the same for the purposes and consideration therein expressed.

Given under my hand and seal of office this 7th day of May, A. D. 1945

(My Commission expires May 31, 1947.)

Blaine B. Rhinehart
Notary Public.

STATE OF ARIZONA,
County of ..... } ss.

Before me, ..., a Notary Public in and for the County of ....., State of Arizona, on this day personally appeared .....

known to me to be the person.... whose name..... subscribed to the foregoing instrument, and acknowledged to me that..... executed the same for the purpose..... and consideration therein expressed.

Given under my hand and seal of office this ..... day of ....., A. D. 19.....

(My Commission expires.....)

Notary Public.

RECEIVED
B. L. M. AZ STATE OFFICE
OCT 22 1979
10:00 A.M.
PHOENIX, ARIZONA

A MC 87712

XX MINING DIVISION
P. O. BOX 6497

Superior COMPANIES
2402 S. 19th AVENUE
PHOENIX, ARIZONA 85005

EQUIPMENT DIVISION
O. BOX 6220

19517

INVOICE NO.	INVOICE DATE	DESCRIPTION	GROSS AMOUNT	DISCOUNT AMT.	NET AMOUNT
19517	10-19-79	Service fee for recording nine (9) Verde Star mining claims. 9 claims @ $5.00 each Vendor # A/C#	45.00		A MC 87712
			TOTAL GROSS	TOTAL DISC.	TOTAL NET
			$45.00		$45.00

PLEASE DETACH AND RETAIN FOR YOUR RECORDS

SUCO-1

Superior COMPANIES

P. O. Box 6497 • Phoenix, Arizona 85005 . . . 2402 S. 19th Avenue . . . (602) 253-2116

October 18, 1979

RECEIVED
B. L. M. AZ STATE OFFICE
OCT 22 1979
10:00 A.M.
PHOENIX, ARIZONA

A MC 877712

Bureau of Land Management
Arizona State Office
2400 Valley Bank Center
Phoenix, Arizona 85073

Gentlemen:

Please record the nine placer mining claims listed below, all of which are located in Yavapai County, Arizona:

NAME	DESCRIPTION(G&SRB&M)	LOCATION DATE	RECORDED BOOK/PAGE
Verde Star 5	T13N R5E S3 N½SW¼ and Lots 6 & 7	2/28/63	285/125
Verde Star 8	T13N R5E S4 NE¼SE¼ and Lots 4 & 8	2/28/63	285/126
Verde Star 10	T13N R5E S9 Lots 1,2,3,4,5,6 and 1A (NE¼)	2/28/63	285/127
Verde Star 12	T13N R5E S10 NE¼	2/07/63	285/129
Verde Star 13	T13N R5E S10 NE¼NW¼ and SE¼NW¼ and Lots 1,2, & 5	2/07/63	285/130
Verde Star 14	T13N R5E S10 SE¼	3/07/63	285/131
Verde Star 17	T13N R5E S11 NW¼	2/07/63	285/132
Woody Fraction	T13N R5E S15 Lot 2 within the boundary of the abandoned Fort Verde Garden Reservation and Lot 2 outside the boundary of said reservation	6/05/62	260/94
Cliff Dweller Fraction	T13N R5E S14 Lot 1 within the boundary of the abandoned Fort Verde Garden Reservation	6/05/62	260/93

The owner of these claims is Superior Companies, P. O. Box 6497, Phoenix, Arizona, 85005.

We enclose:

1. Our check for $45.00 for service fees.

2. Copies of nine Notices of Mining Location.

3. Copies of eight unrecorded Quit Claim Deeds which convey Verde Star 5,8,10,12,13,14, and 17 (and other claims) from the original locators to Arizona Gypsum Corporation, predecessor of Superior Companies. *

4. Copies of eight unrecorded Quit Claim Deeds which convey Cliff Dweller Fraction and Woody Fraction (and other claims) from the original locators to Arizona Gypsum Corporation, predecessor of Superior Companies. *

5. A copy of the Affadavit of Labor Performed on the Claims during the assessment year ended August 31, 1979.

6. A map showing the location of the claims.

* Arizona Gypsum Corporation merged into Superior Companies by statutory merger on October 1, 1970, as recorded in Yavapai County in Book 621, Pages 484-506.

Very truly yours,

William J. Kessler

William J. Kessler
Secretary/Treasurer

Enclosures

WJK:mk

A MC 87712

RECEIVED
B. L. M. AZ STATE OFFICE
OCT 22 1979
10:00 A.M.
PHOENIX, ARIZONA

STATE OF ARIZONA, County of Yavapai—ss 30670

I do hereby certify that the within instrument was filed and recorded at the request of Superior Companies

on OCT 4 '79-9 00 AM Book 1248 Official Records Page 693

Records of Yavapai County, Arizona. WITNESS my hand and official seal the day and year first above written.

PATSY C. JENNEY, County Recorder

By ..... Deputy

O=W|45

Affidavit of Labor Performed and Improvements Made

YAVAPAI COUNTY RECORDER ARIZONA

STATE OF ARIZONA, }
County of Maricopa } ss.

Archer V. Shelton being duly sworn, deposes and says that he is a citizen of the United States and more than twenty-one years of age, and resides at Tempe in Maricopa County, State of Arizona, and is personally acquainted with the mining claim known as Verde Star Nos. 5, 7, 8, 9, 10, 12, 13, 14, 17, Woody Fraction and Cliff Dweller Fraction mining claim, situate in unknown Mining District, County of Yavapai, State of Arizona, the location notice of which is recorded in the office of the County Recorder of said County, in Book see below of Records of Mines, at page see below; that between the 1st day of September, A. D. 19 78, and the 31st day of August A. D. 19 79, at least One thousand one hundred ($1,100.00) dollars worth of work and improvements were done and performed upon said claim, not including the location work of said claim. Such work and improvements were made by and at the expense of Superior Companies owner of said claim for the purpose of complying with the laws of the United States pertaining to assessment of annual work, and Alvin Hazlewood and others were the men employed by said owner and who labored upon said claim, did said work and improvements, the same being as follows, to-wit: load, haul, stockpile, process and sell gypsum

Verde Star Nos. 5, 7, 8, 9, 10, 12, 13, 14, and 17 recorded in Book 285, Pages 124-133

Woody Fraction recorded in Book 260, Page 94

Cliff Dweller Fraction recorded in Book 260, Page 93

RECEIVED
B. L. M. AZ STATE OFFICE
OCT 22 1979
10:00 A.M.
PHOENIX, ARIZONA

RECEIVED
B. L. M. AZ STATE OFFICE
OCT 22 1979
10:00 A.M.
PHOENIX, ARIZONA

Archer Shelton

Subscribed and sworn to before me this 30 day of Sept A. D. 19 79

(My commission expires .....)

Notary Public.

BLANCHE SHEFFER NOTARY PUBLIC My Commission Expires

BMC 87412

Form No. AFFIDAVIT OF LABOR PERFORMED AND IMPROVEMENTS MADE
Messenger Graphics Line Local Blanks — Phoenix, Arizona

STATE OF ARIZONA, County of _____ } ss.

I hereby certify that the within instrument was filed and recorded _____, 19____, at _____ M.

In Docket No. _____, Page _____, at the request of _____

When recorded mail to:

Witness my hand and official seal.

_____ County Recorder

By _____ Deputy Recorder

Fee No.:

Indexed:

Compared:

Photostated:

Fee: $_____

I. R. S. $_____

A MC 87712

Quit Claim Deed

For the consideration of Ten Dollars, and other valuable considerations, I or we, Wilma F. Fisher

hereby quit-claim to Arizona Gypsum Corporation

all right, title, or interest in the following real property situated in Yavapai County, Arizona:

Unpatented mining claims as listed below:

CLAIM NAME	DATE LOCATED	DATE RECORDED	RECORDED BOOK	RECORDED PAGE
Verde Star No. 4	2-7-63	3-25-63	285	124
Verde Star No. 5	2-28-63	"	"	125
Verde Star No. 8	2-28-63	"	"	126
Verde Star No. 10	2-28-63	"	"	127
Verde Star No. 11	2-28-63	"	"	128
Verde Star No. 12	2-7-63	"	"	129
Verde Star No. 13	2-7-63	"	"	130
Verde Star No. 14	3-7-63	"	"	131
Verde Star No. 17	2-7-63	"	"	132
Verde Star No. 18	2-7-63	"	"	133
Verde P.W. #1	2-28-63	"	"	122
Verde P.W. #2	2-28-63	"	"	123

RECEIVED
B. L. M. AZ STATE OFFICE
OCT 22 1979
10:00 A.M.
PHOENIX, ARIZONA

Dated this 1st day of June, 1970

Wilma F. Fisher

STATE OF Arizona
County of Maricopa } ss.

This instrument was acknowledged before me this 1st day of June, 1970, by Wilma F. Fisher

Ethel J. Sullivan
Notary Public.

My commission will expire My Commission Expires Dec. 18 1973
My Commission Expires Dec. 18, 1973

STATE OF _____
County of _____ } ss.

This instrument was acknowledged before me this _____ day of _____, 19____, by _____

_____
Notary Public.

My commission will expire

Form No. 0187-1 Quit Claim Deed—Bower Stationery & Office Equip. Co., Phoenix

STATE OF ARIZONA,
County of _____ } ss.

I hereby certify that the within instrument was filed and recorded _____, 19____, at _____ M.

In Docket No. _____, Page _____, at the request of _____

When recorded mail to:

Witness my hand and official seal.

_____ County Recorder

By _____ Deputy Recorder

Fee No.:

Indexed:

Compared:

Photostated:

Fee: $_____

I. R. S. $_____

A HC 87712

Quit Claim Deed

For the consideration of Ten Dollars, and other valuable considerations, I or we, Jackie S. Fisher

hereby quit-claim to Arizona Gypsum Corporation

all right, title, or interest in the following real property situated in Yavapai County, Arizona:

Unpatented mining claims as listed below:

CLAIM NAME	DATE LOCATED	DATE RECORDED	RECORDED BOOK	RECORDED PAGE
Verde Star No. 4	2-7-63	3-25-63	285	124
Verde Star No. 5	2-28-63	"	"	125
Verde Star No. 8	2-28-63	"	"	126
Verde Star No. 10	2-28-63	"	"	127
Verde Star No. 11	2-28-63	"	"	128
Verde Star No. 12	2-7-63	"	"	129
Verde Star No. 13	2-7-63	"	"	130
Verde Star No. 14	3-7-63	"	"	131
Verde Star No. 17	2-7-63	"	"	132
Verde Star No. 18	2-7-63	"	"	133
Verde P.W. #1	2-28-63	"	"	122
Verde P.W. #2	2-28-63	"	"	123

RECEIVED
B. L. M. AZ STATE OFFICE
OCT 22 1979
10:00 A.M.
PHOENIX, ARIZONA

Dated this 1st day of JUNE 1970

Jackie S. Fisher

STATE OF ARIZONA
County of MARICOPA } ss.

This instrument was acknowledged before me this 1st day of JUNE, 1970, by JACKIE S. FISHER

Ethel J. Sullivan
Notary Public.

My commission will expire My Commission Expires Dec. 18, 1973

STATE OF _____
County of _____ } ss.

This instrument was acknowledged before me this _____ day of _____, 19____, by _____

_____
Notary Public.

My commission will expire

STATE OF ARIZONA, County of _____ } ss.

I hereby certify that the within instrument was filed and recorded _____, 19____, at _____ M.

Fee No.:

In Docket No. _____, Page _____, at the request of _____

Indexed:

Compared:

Photostated:

When recorded mail to:

Witness my hand and official seal.

_____ County Recorder

By _____ Deputy Recorder

Fee: $_____

I. R. S. $_____

A MC 87112

Quit Claim Deed

For the consideration of Ten Dollars, and other valuable considerations, I or we, John M. Hazelett

hereby quit-claim to Arizona Gypsum Corporation

all right, title, or interest in the following real property situated in Yavapai County, Arizona:

Unpatented mining claims as listed below:

CLAIM NAME	DATE LOCATED	DATE RECORDED	RECORDED BOOK	RECORDED PAGE
Verde Star No. 4	2-7-63	3-25-63	285	124
Verde Star No. 5	2-28-63	"	"	125
Verde Star No. 8	2-28-63	"	"	126
Verde Star No. 10	2-28-63	"	"	127
Verde Star No. 11	2-28-63	"	"	128
Verde Star No. 12	2-7-63	"	"	129
Verde Star No. 13	2-7-63	"	"	130
Verde Star No. 14	3-7-63	"	"	131
Verde Star No. 17	2-7-63	"	"	132
Verde Star No. 18	2-7-63	"	"	133
Verde P.W. #1	2-28-63	"	"	122
Verde P.W. #2	2-28-63	"	"	123

RECEIVED
B. L. M. AZ STATE OFFICE
OCT 22 1979
10:00 A.M.
PHOENIX, ARIZONA

Dated this 1st day of JUNE, 1970

John M. Hazelett

STATE OF ARIZONA, County of MARICOPA } ss.

This instrument was acknowledged before me this 1st day of JUNE, 1970, by JOHN M. HAZELETT

Ethel J. Sullivan
Notary Public.

My commission will expire My Commission Expires Dec. 18, 1973

STATE OF _____, County of _____ } ss.

This instrument was acknowledged before me this _____ day of _____, 19____, by _____

_____
Notary Public.

My commission will expire

Form No. 0187-1 Quit Claim Deed—Bower Stationery & Office Equip. Co., Phoenix

STATE OF ARIZONA, County of _____ } ss.

I hereby certify that the within instrument was filed and recorded _____, 19____, at _____ M.

In Docket No. _____, Page _____, at the request of _____

When recorded mail to:

Witness my hand and official seal.

_____ County Recorder

By _____ Deputy Recorder

Fee No.:

Indexed:

Compared:

Photostated:

Fee: $_____

I. R. S. $_____

A MC 87712

Quit Claim Deed

For the consideration of Ten Dollars, and other valuable considerations, I or we, Woodrow W. Diehl

hereby quit-claim to Arizona Gypsum Corporation

all right, title, or interest in the following real property situated in Yavapai County, Arizona:

Unpatented mining claims as listed below:

CLAIM NAME	DATE LOCATED	DATE RECORDED	RECORDED BOOK	RECORDED PAGE
Verde Star No. 4	2-7-63	3-25-63	285	124
Verde Star No. 5	2-28-63	"	"	125
Verde Star No. 8	2-28-63	"	"	126
Verde Star No. 10	2-28-63	"	"	127
Verde Star No. 11	2-28-63	"	"	128
Verde Star No. 12	2-7-63	"	"	129
Verde Star No. 13	2-7-63	"	"	130
Verde Star No. 14	3-7-63	"	"	131
Verde Star No. 17	2-7-63	"	"	132
Verde Star No. 18	2-7-63	"	"	133
Verde P.W. #1	2-28-63	"	"	122
Verde P.W. #2	2-28-63	"	"	123

RECEIVED
B. L. M. AZ STATE OFFICE
OCT 22 1979
10:00 A.M.
PHOENIX, ARIZONA

Dated this 1st day of JUNE, 1970

Woodrow W. Diehl

STATE OF ARIZONA, County of MARICOPA } ss.

This instrument was acknowledged before me this 1st day of JUNE, 1970, by WOODROW W. DIEHL

Ethel J. Sullivan
Notary Public.

My commission will expire My Commission Expires Dec. 18, 1973

STATE OF _____, County of _____ } ss.

This instrument was acknowledged before me this _____ day of _____, 19____, by _____

_____
Notary Public.

My commission will expire

STATE OF ARIZONA, County of _____ } ss.

I hereby certify that the within instrument was filed and recorded _____, 19____, at _____ M.

In Docket No. _____, Page _____, at the request of _____

When recorded mail to:

Witness my hand and official seal.

_____ County Recorder

By _____ Deputy Recorder

Fee No.:

Indexed:

Compared:

Photostated:

Fee: $_____

I. R. S. $_____

A MC 087712

Quit Claim Deed

For the consideration of Ten Dollars, and other valuable considerations, I or we, James M. Champie

hereby quit-claim to Arizona Gypsum Corporation

all right, title, or interest in the following real property situated in Yavapai County, Arizona:

Unpatented mining claims as listed below:

CLAIM NAME	DATE LOCATED	DATE RECORDED	RECORDED BOOK	RECORDED PAGE
Verde Star No. 4	2-7-63	3-25-63	285	124
Verde Star No. 5	2-28-63	"	"	125
Verde Star No. 8	2-28-63	"	"	126
Verde Star No. 10	2-28-63	"	"	127
Verde Star No. 11	2-28-63	"	"	128
Verde Star No. 12	2-7-63	"	"	129
Verde Star No. 13	2-7-63	"	"	130
Verde Star No. 14	3-7-63	"	"	131
Verde Star No. 17	2-7-63	"	"	132
Verde Star No. 18	2-7-63	"	"	133
Verde P.W. #1	2-28-63	"	"	122
Verde P.W. #2	2-28-63	"	"	123

RECEIVED
B. L. M. AZ STATE OFFICE
OCT 22 1979
10:00 A.M.
PHOENIX, ARIZONA

Dated this 1st day of JUNE 1970

James M Champie

STATE OF ARIZONA, County of MARICOPA } ss.

This instrument was acknowledged before me this 1st day of JUNE, 1970, by JAMES M. CHAMPIE

Ethel J. Sullivan

My commission will expire My Commission Expires Dec. 18, 1973

Notary Public.

STATE OF _____, County of _____ } ss.

This instrument was acknowledged before me this _____ day of _____, 19____, by _____

My commission will expire

Notary Public.

STATE OF ARIZONA, County of _____ } ss.

I hereby certify that the within instrument was filed and recorded _____, 19____, at _____ M.

Fee No.:

In Docket No. _____, Page _____, at the request of _____

Indexed:

When recorded mail to:

Witness my hand and official seal.

Compared:

Photostated:

_____ County Recorder

Fee: $_____

By _____ Deputy Recorder

I. R. S. $_____

A MC 87712

Quit Claim Deed

For the consideration of Ten Dollars, and other valuable considerations, I or we, William J. Kessler

hereby quit-claim to Arizona Gypsum Corporation

all right, title, or interest in the following real property situated in Yavapai County, Arizona:

Unpatented mining claims as listed below:

CLAIM NAME	DATE LOCATED	DATE RECORDED	RECORDED BOOK	RECORDED PAGE
Verde Star No. 4	2-7-63	3-25-63	285	124
Verde Star No. 5	2-28-63	"	"	125
Verde Star No. 8	2-28-63	"	"	126
Verde Star No. 10	2-28-63	"	"	127
Verde Star No. 11	2-28-63	"	"	128
Verde Star No. 12	2-7-63	"	"	129
Verde Star No. 13	2-7-63	"	"	130
Verde Star No. 14	3-7-63	"	"	131
Verde Star No. 17	2-7-63	"	"	132
Verde Star No. 18	2-7-63	"	"	133
Verde P.W. #1	2-28-63	"	"	122
Verde P.W. #2	2-28-63	"	"	123

RECEIVED
B. L. M. AZ STATE OFFICE
OCT 22 1979
10:00 A.M.
PHOENIX, ARIZONA

Dated this 1st day of JUNE, 1970

William J. Kessler

STATE OF ARIZONA, County of MARICOPA } ss.

This instrument was acknowledged before me this 1st day of June, 1970, by WILLIAM J. KESSLER

Ethel F. Sullivan
Notary Public.

My commission will expire My Commission Expires Dec. 18, 1973

STATE OF _____, County of _____ } ss.

This instrument was acknowledged before me this _____ day of _____, 19____, by _____

My commission will expire

Notary Public.

Form No. 0187-1 Quit Claim Deed—Bower Stationery & Office Equip. Co., Phoenix

STATE OF ARIZONA, County of _____ } ss.

I hereby certify that the within instrument was filed and recorded _____, 19____, at _____ M.

In Docket No. _____, Page _____, at the request of _____

When recorded mail to:

Witness my hand and official seal.

_____ County Recorder

By _____ Deputy Recorder

Fee No.:

Indexed:

Compared:

Photostated:

Fee: $_____

I. R. S. $_____

A MC 87712

Quit Claim Deed

For the consideration of Ten Dollars, and other valuable considerations, I or we, Wm. O. Fisher

hereby quit-claim to Arizona Gypsum Corporation

all right, title, or interest in the following real property situated in Yavapai County, Arizona:

Unpatented mining claims as listed below:

CLAIM NAME	DATE LOCATED	DATE RECORDED	RECORDED BOOK	RECORDED PAGE
Verde Star No. 4	2-7-63	3-25-63	285	124
Verde Star No. 5	2-28-63	"	"	125
Verde Star No. 8	2-28-63	"	"	126
Verde Star No. 10	2-28-63	"	"	127
Verde Star No. 11	2-28-63	"	"	128
Verde Star No. 12	2-7-63	"	"	129
Verde Star No. 13	2-7-63	"	"	130
Verde Star No. 14	3-7-63	"	"	131
Verde Star No. 17	2-7-63	"	"	132
Verde Star No. 18	2-7-63	"	"	133
Verde P.W. #1	2-28-63	"	"	122
Verde P.W. #2	2-28-63	"	"	123

RECEIVED
B. L. M. AZ STATE OFFICE
OCT 22 1979
10:00 A.M.
PHOENIX, ARIZONA

Dated this 1st day of JUNE, 1970

Wm O Fisher

STATE OF ARIZONA, County of MARICOPA } ss.

This instrument was acknowledged before me this 1st day of June, 1970, by Wm O. FISHER

Ethel J Sullivan
Notary Public.

My commission will expire My Commission Expires Dec. 18, 1979

STATE OF _____, County of _____ } ss.

This instrument was acknowledged before me this _____ day of _____, 19____, by _____

My commission will expire

Notary Public.

Form No. 0187-1 Quit Claim Deed—Bower Stationery & Office Equip. Co., Phoenix

STATE OF ARIZONA, County of _____ } ss.

I hereby certify that the within instrument was filed and recorded _____, 19____, at _____ M.

Fee No.:

In Docket No. _____, Page _____, at the request of _____

Indexed:

Compared:

Photostated:

Fee: $_____

When recorded mail to:

Witness my hand and official seal.

_____ County Recorder

By _____ Deputy Recorder

I. R. S. $_____

A MC 87712

Quit Claim Deed

For the consideration of Ten Dollars, and other valuable considerations, I or we, John F. Fisher

hereby quit-claim to Arizona Gypsum Corporation

all right, title, or interest in the following real property situated in Yavapai County, Arizona:

Unpatented mining claims as listed below:

CLAIM NAME	DATE LOCATED	DATE RECORDED	RECORDED BOOK	RECORDED PAGE
Verde Star No. 4	2-7-63	3-25-63	285	124
Verde Star No. 5	2-28-63	"	"	125
Verde Star No. 8	2-28-63	"	"	126
Verde Star No. 10	2-28-63	"	"	127
Verde Star No. 11	2-28-63	"	"	128
Verde Star No. 12	2-7-63	"	"	129
Verde Star No. 13	2-7-63	"	"	130
Verde Star No. 14	3-7-63	"	"	131
Verde Star No. 17	2-7-63	"	"	132
Verde Star No. 18	2-7-63	"	"	133
Verde P.W. #1	2-28-63	"	"	122
Verde P.W. #2	2-28-63	"	"	123

RECEIVED
B. L. M. AZ STATE OFFICE
OCT 22 1979
10:00 A.M.
PHOENIX, ARIZONA

Dated this 1st day of JUNE, 19 70

X John F. Fisher

STATE OF ARIZONA, County of MARICOPA } ss.

This instrument was acknowledged before me this 1st day of JUNE, 19 70, by JOHN F. FISHER

Ethel J. Sullivan
Notary Public.

My commission will expire My Commission Expires Dec. 18, 1973

STATE OF _____, County of _____ } ss.

This instrument was acknowledged before me this _____ day of _____, 19____, by _____

_____
Notary Public.

My commission will expire

Form No. 0187-1 Quit Claim Deed—Bower Stationery & Office Equip. Co., Phoenix

XX MINING DIVISION
P. O. BOX 6497

Superior COMPANIES
2402 S. 19th AVENUE
PHOENIX, ARIZONA 85005

EQUIPMENT DIVISION
P. O. BOX 6220

19518

INVOICE NO.	INVOICE DATE	DESCRIPTION	GROSS AMOUNT	DISCOUNT AMT.	NET AMOUNT
19518	10-19-79	Service fees for recording twelve (12) "Billy" mining claims 12 claims @ $5.00 each Vendor # A/C #	$60.00		A MC 87719
			TOTAL GROSS	TOTAL DISC.	TOTAL NET
			$60.00		$60.00

PLEASE DETACH AND RETAIN FOR YOUR RECORDS

SUCO-1

Superior COMPANIES

P. O. Box 6497 • Phoenix, Arizona 85005 . . . 2402 S. 19th Avenue . . . (602) 253-2116

A MC 87719

October 18, 1979

RECEIVED
B. L. M. AZ STATE OFFICE
OCT 22 1979
10:00 A.M.
PHOENIX, ARIZONA

Bureau of Land Management
Arizona State Office
2400 Valley Bank Center
Phoenix, Arizona 85073

Gentlemen:

Please record the twelve placer mining claims listed below, all of which are located in Yavapai County, Arizona:

NAME	DESCRIPTION(G&SRB&M)	LOCATION DATE	RECORDED BOOK/PAGE
Billy D	T13N R5E S14 SE¼	6/5/72	260/70
Billy E	T13N R5E S14 W½SW¼ and SE¼SW¼ and T13N R5E S15 SE¼SE¼	6/5/72	260/71
Billy F	T13N R5E S15 NE¼SW¼ and W½SE¼ and NE¼SE¼	6/5/72	260/72
Billy G	T13N R5E S15 SE¼SW¼ and W½SW¼ and T13N R5E S16 SE¼SE¼	6/5/72	260/73
Billy H	T13N R5E S22 E½W½	6/5/72	260/74
Billy I	T13N R5E S22 NE¼	6/5/72	260/75
Billy J	T13N R5E S23 NW¼	6/5/72	260/76
Billy Q	T13N R5E S23 SW¼	6/5/72	260/83
Billy R	T13N R5E S22 SE¼	6/5/72	260/84
Billy S	T13N R5E S27 NE¼	6/5/72	260/85
Billy T	T13N R5E S26 NW¼	6/5/72	260/86
Billy Fraction	T13N R5E S27 E½NW¼ and SW¼NW¼	6/5/72	260/92

The owner of these claims is Superior Companies, P. O. Box 6497, Phoenix, Arizona, 85005.

We enclose:

1. Our check for $60.00 for service fees.

2. Copies of twelve Notices of Mining Location.

3. Copies of eight unrecorded Quit Claim Deeds which convey the subject claims (and other claims) from the original locators to Arizona Gypsum Corporation, predecessor of Superior Companies. Arizona Gypsum Corporation merged into Superior Companies by statutory merger on October 1, 1970, as recorded in Yavapai County in Book 621, Pages 484-506.

4. A copy of the Affadavit of Labor Performed on the Claims during the assessment year ended August 31, 1979.

5. A map showing the location of the claims.

A MC 87718

Very truly yours,

William J. Kessler

William J. Kessler
Secretary/Treasurer

Enclosures

WJK:mk

RECEIVED
B. L. M. AZ STATE OFFICE
OCT 22 1979
10:00 A.M.
PHOENIX, ARIZONA

STATE OF ARIZONA, County of Yavapai—ss 30671

I do hereby certify that the within instrument was filed and recorded at the request of Superior Companies

on OCT 4 '79-9.00 AM o'clock Book 1248 Official Records Page 694

Records of Yavapai County, Arizona. WITNESS my hand and official seal the day and year first above written.

INDEXED

PATSY C. JENNEY, County Recorder

By Deputy

Affidavit of Labor Performed and Improvements Made

STATE OF ARIZONA, }
County of Maricopa } ss.

Archer V. Shelton being duly sworn, deposes and says that he is a citizen of the United States and more than twenty-one years of age, and resides at Tempe in Maricopa County, State of Arizona, and is personally acquainted with the mining claim known as Billy D, Billy E, Billy F, Billy G, Billy H, Billy I, Billy J, Billy O, Billy R, Billy S, Billy T. and Billy Fraction mining claim, situate in unknown Mining District, County of Yavapai, State of Arizona, the location notice of which is recorded in the office of the County Recorder of said County, in Book see below of Records of Mines, at page see below; that between the 1st day of September, A. D. 19 78, and the 31st day of August A. D. 19 79, at least One thousand Two Hundred ($1,200.00) dollars worth of work and improvements were done and performed upon said claim, not including the location work of said claim. Such work and improvements were made by and at the expense of Superior Companies owner of said claim for the purpose of complying with the laws of the United States pertaining to assessment of annual work, and Alvin Hazlewood and others were the men employed by said owner and who labored upon said claim, did said work and improvements, the same being as follows, to-wit: drilled test holes and removed 400 ton material

Billy D, Book 260, Page 70	Billy J, Book 260, Page 76
Billy E, Book 260, Page 71	Billy O, Book 260, Page 83
Billy F, Book 260, Page 72	Billy R, Book 260, Page 84
Billy G, Book 260, Page 73	Billy S, Book 260, Page 85
Billy H, Book 260, Page 74	Billy T, Book 260, Page 86
Billy I, Book 260, Page 75	Billy Fraction, Book 260, Page 92

RECEIVED
B. L. M. AZ STATE OFFICE
OCT 22 1979
10:00 A.M.
PHOENIX, ARIZONA

Archer V. Shelton

Subscribed and sworn to before me this 26 day of Sept A. D. 1979

Notary Public.

(My commission expires Commission Expires Oct. 31, 1981)

BOOK 1248 PAGE 694

Form No. [illegible] AFFIDAVIT OF LABOR PERFORMED AND IMPROVEMENTS MADE
Passenger Graphics Line Legal Blanks — Phoenix, Arizona

STATE OF ARIZONA, County of _____ } ss.

I hereby certify that the within instrument was filed and recorded _____, 19____, at _____ M.

In Docket No. _____, Page _____, at the request of _____

When recorded mail to:

Witness my hand and official seal.

_____ County Recorder

By _____ Deputy Recorder

Fee No.:

Indexed:

Compared:

Photostated:

Fee: $_____

I. R. S. $_____

Quit Claim Deed

For the consideration of Ten Dollars, and other valuable considerations, I or we, James M. Champie

hereby quit-claim to Arizona Gypsum Corporation

all right, title, or interest in the following real property situated in Yavapai County, Arizona:

Unpatented mining claims known as Billy A, Billy B, Billy C, Billy D, Billy E, Billy F, Billy G, Billy H, Billy I, Billy J, Billy K, Billy L, Billy M, Billy N, Billy O, Billy P, Billy Q, Billy R, Billy S, Billy T, Billy U, Billy V, Billy W, Billy X, Billy Y, Billy Fraction, Cliff Dweller Fraction and Woody Fraction, located Jun 5, 1962, the locations of which were recorded June 27, 1962, in Book 260, Pages 67 thru 94.

A MC 87112

Dated this 1st day of JUNE, 1970

James M Champie

STATE OF ARIZONA, County of MARICOPA } ss.

This instrument was acknowledged before me this 1st day of JUNE, 1970, by JAMES M. CHAMPIE

Ethel J. Sullivan

Notary Public.

My commission will expire My Commission Expires Dec. 18, 1973

STATE OF _____, County of _____ } ss.

This instrument was acknowledged before me this _____ day of _____, 19____, by _____

Notary Public.

My commission will expire

RECEIVED
B. L. M. AZ STATE OFFICE
OCT 22 1979
10:00 A.M.
PHOENIX, ARIZONA

Form No. 0187-1 Quit Claim Deed—Bower Stationery & Office Equip. Co., Phoenix

STATE OF ARIZONA, County of _____ } ss.

I hereby certify that the within instrument was filed and recorded _____, 19____, at _____ M.

In Docket No. _____, Page _____, at the request of _____

Fee No.:

Indexed:

Compared:

Photostated:

Fee: $_____

I. R. S. $_____

When recorded mail to:

Witness my hand and official seal.

_____ County Recorder

By _____ Deputy Recorder

Quit Claim Deed

For the consideration of Ten Dollars, and other valuable considerations, I or we, James M. Champie

hereby quit-claim to Arizona Gypsum Corporation

all right, title, or interest in the following real property situated in Yavapai County, Arizona:

Unpatented mining claims known as Billy A, Billy B, Billy C, Billy D, Billy E, Billy F, Billy G, Billy H, Billy I, Billy J, Billy K, Billy L, Billy M, Billy N, Billy O, Billy P, Billy Q, Billy R, Billy S, Billy T, Billy U, Billy V, Billy W, Billy X, Billy Y, Billy Fraction, Cliff Dweller Fraction and Woody Fraction, located Jun 5, 1962, the locations of which were recorded June 27, 1962, in Book 260, Pages 67 thru 94.

AMC 87712

RECEIVED
B. L. M. AZ STATE OFFICE
OCT 22 1979
10:00 A.M.
PHOENIX, ARIZONA

Dated this 1st day of JUNE, 1970

James M Champie

STATE OF ARIZONA
County of MARICOPA } ss.

This instrument was acknowledged before me this 1st day of JUNE, 1970, by JAMES M. CHAMPIE

Notary Public.

My commission will expire My Commission Expires Dec. 18, 1973

STATE OF _____
County of _____ } ss.

This instrument was acknowledged before me this _____ day of _____, 19____, by _____

Notary Public.

My commission will expire

Form No. 0187-1 Quit Claim Deed—Bower Stationery & Office Equip. Co., Phoenix

STATE OF ARIZONA, County of ____ } ss.

I hereby certify that the within instrument was filed and recorded _____, 19____, at ____ M.

In Docket No. ____, Page ____ at the request of _____

When recorded mail to:

Witness my hand and official seal.

_____ County Recorder

By _____ Deputy Recorder

Fee No.:

Indexed:

Compared:

Photostated:

Fee: $_____

I. R. S. $_____

A MC 877112

Quit Claim Deed

For the consideration of Ten Dollars, and other valuable considerations, I or we, Patricia J. Kessler

hereby quit-claim to Arizona Gypsum Corporation

all right, title, or interest in the following real property situated in Yavapai County, Arizona:

Unpatented mining claims known as Billy A, Billy B, Billy C, Billy D, Billy E, Billy F, Billy G, Billy H, Billy I, Billy J, Billy K, Billy L, Billy M, Billy N, Billy O, Billy P, Billy Q, Billy R, Billy S, Billy T, Billy U, Billy V, Billy W, Billy X, Billy Y, Billy Fraction, Cliff Dweller Fraction and Woody Fraction, located Jun 5, 1962, the locations of which were recorded June 27, 1962, in Book 260, Pages 67 thru 94.

RECEIVED
B. L. M. AZ STATE OFFICE
OCT 22 1979
10:00 A.M.
PHOENIX, ARIZONA

Dated this 1st day of JUNE, 1970

Patricia J. Kessler

STATE OF ARIZONA, County of MARICOPA } ss.

This instrument was acknowledged before me this 1st day of JUNE, 1970, by PATRICIA J. KESSLER

Ethel J. Sullivan
Notary Public.

My commission will expire My Commission Expires Dec. 18, 1973

STATE OF ____, County of ____ } ss.

This instrument was acknowledged before me this ____ day of _____, 19____, by _____

_____
Notary Public.

My commission will expire

Form No. 0187-1 Quit Claim Deed—Bower Stationery & Office Equip. Co., Phoenix

STATE OF ARIZONA, County of ____ } ss. I hereby certify that the within instrument was filed and recorded ____, 19____, at ____M.

In Docket No. ____, Page ____ at the request of ____

When recorded mail to:

Witness my hand and official seal.

County Recorder

By Deputy Recorder

Fee No.:

Indexed:

Compared:

Photostated:

Fee: $

I. R. S. $

AHC 87712

Quit Claim Deed

For the consideration of Ten Dollars, and other valuable considerations, I or we, Patricia J. Kessler

hereby quit-claim to Arizona Gypsum Corporation

all right, title, or interest in the following real property situated in Yavapai County, Arizona:

Unpatented mining claims known as Billy A, Billy B, Billy C, Billy D, Billy E, Billy F, Billy G, Billy H, Billy I, Billy J, Billy K, Billy L, Billy M, Billy N, Billy O, Billy P, Billy Q, Billy R, Billy S, Billy T, Billy U, Billy V, Billy W, Billy X, Billy Y, Billy Fraction, Cliff Dweller Fraction and Woody Fraction, located Jun 5, 1962, the locations of which were recorded June 27, 1962, in Book 260, Pages 67 thru 94.

Dated this 1st day of JUNE, 1970

Patricia J. Kessler

STATE OF ARIZONA, County of MARICOPA } ss.

This instrument was acknowledged before me this 1st day of JUNE, 1970, by PATRICIA J. KESSLER

Ethel J. Sullivan
Notary Public.

My commission will expire My Commission Expires Dec. 18, 1973

STATE OF ____, County of ____ } ss.

This instrument was acknowledged before me this ____ day of ____, 19____, by ____

Notary Public.

My commission will expire

RECEIVED
B. L. M. AZ STATE OFFICE
OCT 22 1979
10:00 A.M.
PHOENIX, ARIZONA

Form No. 016-1 Quit Claim Deed—Bower Stationery & Office Equip. Co., Phoenix

STATE OF ARIZONA, County of _____ } ss.

I hereby certify that the within instrument was filed and recorded _____, 19____, at _____ M.

In Docket No. _____, Page _____, at the request of _____

When recorded mail to:

Witness my hand and official seal.

_____ County Recorder

By _____ Deputy Recorder

Fee No.:

Indexed:

Compared:

Photostated:

Fee: $_____

I. R. S. $_____

Quit Claim Deed

For the consideration of Ten Dollars, and other valuable considerations, I or we, Hazel M. Champie

hereby quit-claim to Arizona Gypsum Corporation

all right, title, or interest in the following real property situated in Yavapai County, Arizona:

Unpatented mining claims known as Billy A, Billy B, Billy C, Billy D, Billy E, Billy F, Billy G, Billy H, Billy I, Billy J, Billy K, Billy L, Billy M, Billy N, Billy O, Billy P, Billy Q, Billy R, Billy S, Billy T, Billy U, Billy V, Billy W, Billy X, Billy Y, Billy Fraction, Cliff Dweller Fraction and Woody Fraction, located Jun 5, 1962, the locations of which were recorded June 27, 1962, in Book 260, Pages 67 thru 94.

A MC 877712

RECEIVED
B. L. M. AZ STATE OFFICE
OCT 22 1979
10:00 A.M.
PHOENIX, ARIZONA

Dated this 1st day of JUNE, 1970

Hazel M. Champie

STATE OF ARIZONA
County of MARICOPA } ss.

This instrument was acknowledged before me this 1st day of JUNE, 1970, by HAZEL M. CHAMPIE

Ethel J. Sullivan
Notary Public.

My commission will expire My Commission Expires Dec. 18, 1973

STATE OF _____
County of _____ } ss.

This instrument was acknowledged before me this _____ day of _____, 19____, by _____

_____
Notary Public.

My commission will expire

Form No. 0157-1 Quit Claim Deed—Bower Stationery & Office Equip. Co., Phoenix

STATE OF ARIZONA, County of _____ } ss.

I hereby certify that the within instrument was filed and recorded _____, 19____, at _____ M.

In Docket No. _____, Page _____, at the request of _____

When recorded mail to:

Witness my hand and official seal.

_____ County Recorder

By _____ Deputy Recorder

Fee No.:

Indexed:

Compared:

Photostated:

Fee: $_____

I. R. S. $_____

Quit Claim Deed

For the consideration of Ten Dollars, and other valuable considerations, I or we, Hazel M. Champie

hereby quit-claim to Arizona Gypsum Corporation

all right, title, or interest in the following real property situated in Yavapai County, Arizona:

Unpatented mining claims known as Billy A, Billy B, Billy C, Billy D, Billy E, Billy F, Billy G, Billy H, Billy I, Billy J, Billy K, Billy L, Billy M, Billy N, Billy O, Billy P, Billy Q, Billy R, Billy S, Billy T, Billy U, Billy V, Billy W, Billy X, Billy Y, Billy Fraction, Cliff Dweller Fraction and Woody Fraction, located Jun 5, 1962, the locations of which were recorded June 27, 1962, in Book 260, Pages 67 thru 94.

A MC 87712

Dated this 1st day of JUNE, 1970

Hazel M. Champie

STATE OF ARIZONA
County of MARICOPA } ss.

This instrument was acknowledged before me this 1st day of JUNE, 1970, by HAZEL M. CHAMPIE

Ethel J. Sullivan
Notary Public.

My commission will expire My Commission Expires Dec. 18, 1973

STATE OF _____
County of _____ } ss.

This instrument was acknowledged before me this _____ day of _____, 19____, by _____

Notary Public.

My commission will expire

RECEIVED
B. L. M. AZ STATE OFFICE
OCT 22 1979
10:00 A.M.
PHOENIX, ARIZONA

Form No. 9157-1 Quit Claim Deed—Bower Stationery & Office Equip. Co., Phoenix

STATE OF ARIZONA, County of _____ } ss.

I hereby certify that the within instrument was filed and recorded _____, 19____, at _____ M.

In Docket No. _____, Page _____, at the request of _____

When recorded mail to:

Witness my hand and official seal.

_____ County Recorder

By _____ Deputy Recorder

Fee No.:

Indexed:

Compared:

Photostated:

Fee: $_____

I. R. S. $_____

A MC 877112

Quit Claim Deed

For the consideration of Ten Dollars, and other valuable considerations, I or we, John F. Fisher

hereby quit-claim to Arizona Gypsum Corporation

all right, title, or interest in the following real property situated in Yavapai County, Arizona:

Unpatented mining claims known as Billy A, Billy B, Billy C, Billy D, Billy E, Billy F, Billy G, Billy H, Billy I, Billy J, Billy K, Billy L, Billy M, Billy N, Billy O, Billy P, Billy Q, Billy R, Billy S, Billy T, Billy U, Billy V, Billy W, Billy X, Billy Y, Billy Fraction, Cliff Dweller Fraction and Woody Fraction, located Jun 5, 1962, the locations of which were recorded June 27, 1962, in Book 260, Pages 67 thru 94.

RECEIVED
B. L. M. AZ STATE OFFICE
OCT 22 1979
10:00 A.M.
PHOENIX, ARIZONA

Dated this 1st day of JUNE, 1970

× John F. Fisher

STATE OF ARIZONA, County of MARICOPA } ss.

This instrument was acknowledged before me this 1st day of JUNE, 1970, by JOHN F. FISHER

Ethel J. Sullivan
Notary Public.

My commission will expire My Commission Expires Dec. 18, 1973

STATE OF _____, County of _____ } ss.

This instrument was acknowledged before me this _____ day of _____, 19____, by _____

_____
Notary Public.

My commission will expire

Form No. 0187-1 Quit Claim Deed—Bower Stationery & Office Equip. Co., Phoenix

STATE OF ARIZONA, County of _____ } ss.

I hereby certify that the within instrument was filed and recorded _____, 19____, at _____ M.

In Docket No. _____, Page _____, at the request of _____

When recorded mail to:

Witness my hand and official seal.

_____ County Recorder

By _____ Deputy Recorder

Fee No.:

Indexed:

Compared:

Photostated:

Fee: $_____

I. R. S. $_____

Quit Claim Deed

A MC 87712

For the consideration of Ten Dollars, and other valuable considerations, I or we, John F. Fisher

hereby quit-claim to Arizona Gypsum Corporation

all right, title, or interest in the following real property situated in Yavapai County, Arizona:

Unpatented mining claims known as Billy A, Billy B, Billy C, Billy D, Billy E, Billy F, Billy G, Billy H, Billy I, Billy J, Billy K, Billy L, Billy M, Billy N, Billy O, Billy P, Billy Q, Billy R, Billy S, Billy T, Billy U, Billy V, Billy W, Billy X, Billy Y, Billy Fraction, Cliff Dweller Fraction and Woody Fraction, located Jun 5, 1962, the locations of which were recorded June 27, 1962, in Book 260, Pages 67 thru 94.

Dated this 1st day of June, 1970

× John F. Fisher

STATE OF ARIZONA, County of MARICOPA } ss.

This instrument was acknowledged before me this 1st day of JUNE, 1970, by JOHN F. FISHER

Ethel J. Sullivan

Notary Public.

My commission will expire My Commission Expires Dec. 18, 1973

STATE OF _____, County of _____ } ss.

This instrument was acknowledged before me this _____ day of _____, 19____, by _____

Notary Public.

My commission will expire

RECEIVED
B. L. M. AZ STATE OFFICE
OCT 22 1979
10:00 A.M.
PHOENIX, ARIZONA

Form No. 0167-1 Quit Claim Deed—Bower Stationery & Office Equip. Co., Phoenix

STATE OF ARIZONA, County of _____ } ss.

I hereby certify that the within instrument was filed and recorded _____, 19____, at _____ M.

In Docket No. _____, Page _____ at the request of _____

When recorded mail to:

Witness my hand and official seal.

_____ County Recorder

By _____ Deputy Recorder

Fee No.:

Indexed:

Compared:

Photostated:

Fee: $_____

I. R. S. $_____

Quit Claim Deed

For the consideration of Ten Dollars, and other valuable considerations, I or we, Wilma F. Fisher

hereby quit-claim to Arizona Gypsum Corporation

all right, title, or interest in the following real property situated in Yavapai County, Arizona:

Unpatented mining claims known as Billy A, Billy B, Billy C, Billy D, Billy E, Billy F, Billy G, Billy H, Billy I, Billy J, Billy K, Billy L, Billy M, Billy N, Billy O, Billy P, Billy Q, Billy R, Billy S, Billy T, Billy U, Billy V, Billy W, Billy X, Billy Y, Billy Fraction, Cliff Dweller Fraction and Woody Fraction, located Jun 5, 1962, the locations of which were recorded June 27, 1962, in Book 260, Pages 67 thru 94.

RECEIVED
B. L. M. AZ STATE OFFICE
OCT 22 1979
10:00 A.M.
PHOENIX, ARIZONA

Dated this 1st day of JUNE, 1970

x Wilma F. Fisher

STATE OF ARIZONA, County of MARICOPA } ss.

This instrument was acknowledged before me this 1st day of JUNE, 1970, by WILMA F. FISHER

Ethel J. Sullivan
Notary Public.

My commission will expire My Commission Expires Dec. 18, 1973

STATE OF _____, County of _____ } ss.

This instrument was acknowledged before me this _____ day of _____, 19____, by _____

_____
Notary Public.

My commission will expire

Form No. 0187-1 Quit Claim Deed—Bower Stationery & Office Equip. Co., Phoenix

A MC 87712

STATE OF ARIZONA, County of _____ } ss.

I hereby certify that the within instrument was filed and recorded _____, 19____, at _____ M.

In Docket No. _____, Page _____ at the request of _____

When recorded mail to:

Witness my hand and official seal.

_____ County Recorder

By _____ Deputy Recorder

Fee No.:

Indexed:

Compared:

Photostated:

Fee: $_____

I. R. S. $_____

A MC 87712

Quit Claim Deed

For the consideration of Ten Dollars, and other valuable considerations, I or we, Wilma F. Fisher

hereby quit-claim to Arizona Gypsum Corporation

all right, title, or interest in the following real property situated in Yavapai County, Arizona:

Unpatented mining claims known as Billy A, Billy B, Billy C, Billy D, Billy E, Billy F, Billy G, Billy H, Billy I, Billy J, Billy K, Billy L, Billy M, Billy N, Billy O, Billy P, Billy Q, Billy R, Billy S, Billy T, Billy U, Billy V, Billy W, Billy X, Billy Y, Billy Fraction, Cliff Dweller Fraction and Woody Fraction, located Jun 5, 1962, the locations of which were recorded June 27, 1962, in Book 260, Pages 67 thru 94.

Dated this 1st day of JUNE, 1970

X Wilma F. Fisher

STATE OF ARIZONA, County of MARICOPA } ss.

This instrument was acknowledged before me this 1st day of JUNE, 1970, by WILMA F. FISHER

Ethel J. Sullivan

My commission will expire My Commission Expires Dec. 18, 1973

Notary Public.

STATE OF _____, County of _____ } ss.

This instrument was acknowledged before me this _____ day of _____, 19____, by _____

My commission will expire

Notary Public.

RECEIVED
B. L. M. AZ STATE OFFICE
OCT 22 1970
10:00 A.M.
PHOENIX, ARIZONA

Form No. 0187-1 Quit Claim Deed—Bower Stationery & Office Equip. Co., Phoenix

STATE OF ARIZONA, County of _____ } ss.

I hereby certify that the within instrument was filed and recorded _____, 19____, at _____ M.

In Docket No. _____, Page _____, at the request of _____

When recorded mail to:

Witness my hand and official seal.

_____ County Recorder

By _____ Deputy Recorder

Fee No.:

Indexed:

Compared:

Photostated:

Fee: $_____

I. R. S. $_____

Quit Claim Deed

For the consideration of Ten Dollars, and other valuable considerations, I or we, John M. Hazelett

hereby quit-claim to Arizona Gypsum Corporation

all right, title, or interest in the following real property situated in Yavapai County, Arizona:

Unpatented mining claims known as Billy A, Billy B, Billy C, Billy D, Billy E, Billy F, Billy G, Billy H, Billy I, Billy J, Billy K, Billy L, Billy M, Billy N, Billy O, Billy P, Billy Q, Billy R, Billy S, Billy T, Billy U, Billy V, Billy W, Billy X, Billy Y, Billy Fraction, Cliff Dweller Fraction and Woody Fraction, located Jun 5, 1962, the locations of which were recorded June 27, 1962, in Book 260, Pages 67 thru 94.

A MC 87712

Dated this 1st day of JUNE, 1970

John M. Hazelett

STATE OF ARIZONA, County of MARICOPA } ss.

This instrument was acknowledged before me this 1st day of JUNE, 1970, by JOHN M. HAZELETT

Ethel F. Sullivan
Notary Public.

My commission will expire My Commission Expires Dec. 18, 1973

STATE OF _____, County of _____ } ss.

This instrument was acknowledged before me this _____ day of _____, 19____, by _____

RECEIVED
B L M STATE OFFICE

My commission will expire

Notary Public.

Form No. 0187-1 Quit Claim Deed—Bower Stationery & Office Equip. Co., Phoenix, A

STATE OF ARIZONA, County of _____ } ss.

I hereby certify that the within instrument was filed and recorded _____, 19____, at _____ M.

In Docket No. _____, Page _____, at the request of _____

When recorded mail to:

Witness my hand and official seal.

_____ County Recorder

By _____ Deputy Recorder

Fee No.:

Indexed:

Compared:

Photostated:

Fee: $_____

I. R. S. $_____

Quit Claim Deed

A MC 877712

For the consideration of Ten Dollars, and other valuable considerations, I or we, John M. Hazelett

hereby quit-claim to Arizona Gypsum Corporation

all right, title, or interest in the following real property situated in Yavapai County, Arizona:

Unpatented mining claims known as Billy A, Billy B, Billy C, Billy D, Billy E, Billy F, Billy G, Billy H, Billy I, Billy J, Billy K, Billy L, Billy M, Billy N, Billy O, Billy P, Billy Q, Billy R, Billy S, Billy T, Billy U, Billy V, Billy W, Billy X, Billy Y, Billy Fraction, Cliff Dweller Fraction and Woody Fraction, located Jun 5, 1962, the locations of which were recorded June 27, 1962, in Book 260, Pages 67 thru 94.

RECEIVED
B. L. M. AZ STATE OFFICE
OCT 22 1979
10:00 A.M.
PHOENIX, ARIZONA

Dated this 1st day of JUNE, 1970

John M. Hazelett

STATE OF ARIZONA
County of MARICOPA } ss.

This instrument was acknowledged before me this 1st day of JUNE, 1970, by JOHN M. HAZELETT

Ethel F. Sullivan
Notary Public.

My commission will expire My Commission Expires Dec. 18, 1973

STATE OF _____
County of _____ } ss.

This instrument was acknowledged before me this _____ day of _____, 19____, by _____

_____
Notary Public.

My commission will expire

Form No. 0187-1 Quit Claim Deed—Bower Stationery & Office Equip. Co., Phoenix

STATE OF ARIZONA, County of _____ } ss.

I hereby certify that the within instrument was filed and recorded _____, 19____, at _____ M.

In Docket No. _____, Page _____, at the request of _____

When recorded mail to:

Witness my hand and official seal.

_____ County Recorder

By _____ Deputy Recorder

Fee No.:

Indexed:

Compared:

Photostated:

Fee: $_____

I. R. S. $_____

Quit Claim Deed

A MC 87712

For the consideration of Ten Dollars, and other valuable considerations, I or we, Jean D. Hazelett

hereby quit-claim to Arizona Gypsum Corporation

all right, title, or interest in the following real property situated in Yavapai **County, Arizona:**

Unpatented mining claims known as Billy A, Billy B, Billy C, Billy D, Billy E, Billy F, Billy G, Billy H, Billy I, Billy J, Billy K, Billy L, Billy M, Billy N, Billy O, Billy P, Billy Q, Billy R, Billy S, Billy T, Billy U, Billy V, Billy W, Billy X, Billy Y, Billy Fraction, Cliff Dweller Fraction and Woody Fraction, located Jun 5, 1962, the locations of which were recorded June 27, 1962, in Book 260, Pages 67 thru 94.

Dated this 1st **day of** June, **19**70

Jean D. Hazelett

STATE OF Arizona
County of Maricopa } ss.

This instrument was acknowledged before me this 1st **day of** June, **19**70, **by** Jean D. Hazelett

Ethel J. Sullivan
Notary Public.

My commission will expire My Commission Expires Dec. 18, 1973

STATE OF _____
County of _____ } ss.

This instrument was acknowledged before me this _____ **day of** _____, **19**____, **by** _____

_____
Notary Public.

My commission will expire

RECEIVED
B. L. M. AZ STATE OFFICE
OCT 22 1979
10:00 A.M.
PHOENIX, ARIZONA

Form No. 0187-1 Quit Claim Deed—Bower Stationery & Office Equip. Co., Phoenix

STATE OF ARIZONA, County of _____ } ss.

I hereby certify that the within instrument was filed and recorded _____, 19____, at _____ M.

In Docket No. _____, Page _____, at the request of _____

When recorded mail to:

Witness my hand and official seal.

_____ County Recorder

By _____ Deputy Recorder

Fee No.:

Indexed:

Compared:

Photostated:

Fee: $_____

I. R. S. $_____

Quit Claim Deed

For the consideration of Ten Dollars, and other valuable considerations, I or we, Jean D. Hazelett

hereby quit-claim to Arizona Gypsum Corporation

all right, title, or interest in the following real property situated in Yavapai **County, Arizona:**

Unpatented mining claims known as Billy A, Billy B, Billy C, Billy D, Billy E, Billy F, Billy G, Billy H, Billy I, Billy J, Billy K, Billy L, Billy M, Billy N, Billy O, Billy P, Billy Q, Billy R, Billy S, Billy T, Billy U, Billy V, Billy W, Billy X, Billy Y, Billy Fraction, Cliff Dweller Fraction and Woody Fraction, located Jun 5, 1962, the locations of which were recorded June 27, 1962, in Book 260, Pages 67 thru 94.

A MC 87712

RECEIVED
B. L. M. AZ STATE OFFICE
OCT 22 1979
10:00 A.M.
PHOENIX, ARIZONA

Dated this 1st **day of** JUNE, **19** 70

Jean D. Hazelett

STATE OF ARIZONA
County of MARICOPA } ss.

This instrument was acknowledged before me this 1st **day of** JUNE, **19** 70, **by** JEAN D. HAZELETT

Ethel J. Sullivan
Notary Public.

My commission will expire My Commission Expires Dec. 18, 1973

STATE OF _____
County of _____ } ss.

This instrument was acknowledged before me this _____ **day of** _____, **19**____, **by** _____

_____
Notary Public.

My commission will expire

Form No. 0187-1 Quit Claim Deed—Bower Stationery & Office Equip. Co., Phoenix

STATE OF ARIZONA, County of _____ } ss.

I hereby certify that the within instrument was filed and recorded _____, 19____, at _____ M.

In Docket No. _____, Page _____, at the request of _____

When recorded mail to:

Witness my hand and official seal.

_____ County Recorder

By _____ Deputy Recorder

Fee No.:

Indexed:

Compared:

Photostated:

Fee: $_____

I. R. S. $_____

A MC 8712

Quit Claim Deed

For the consideration of Ten Dollars, and other valuable considerations, I or we. William J. Kessler

hereby quit-claim to Arizona Gypsum Corporation

all right, title, or interest in the following real property situated in Yavapai County, Arizona:

Unpatented mining claims known as Billy A, Billy B, Billy C, Billy D, Billy E, Billy F, Billy G, Billy H, Billy I, Billy J, Billy K, Billy L, Billy M, Billy N, Billy O, Billy P, Billy Q, Billy R, Billy S, Billy T, Billy U, Billy V, Billy W, Billy X, Billy Y, Billy Fraction, Cliff Dweller Fraction and Woody Fraction, located Jun 5, 1962, the locations of which were recorded June 27, 1962, in Book 260, Pages 67 thru 94.

RECEIVED
B. L. M. AZ STATE OFFICE
OCT 22 1979
10:00 A.M.
PHOENIX, ARIZONA

Dated this 1st day of JUNE, 1970

William J. Kessler

STATE OF ARIZONA
County of MARICOPA } ss.

This instrument was acknowledged before me this 1st day of JUNE, 1970, by WILLIAM J. KESSLER

Ethel F. Sullivan
Notary Public.

My commission will expire My Commission Expires Dec. 18, 1973

STATE OF _____
County of _____ } ss.

This instrument was acknowledged before me this _____ day of _____, 19____, by _____

_____
Notary Public.

My commission will expire

Form No. 0187-1 Quit Claim Deed—Bower Stationery & Office Equip. Co., Phoenix

STATE OF ARIZONA, County of _____ } ss.

I hereby certify that the within instrument was filed and recorded _____, 19____, at _____ M.

In Docket No. _____, Page _____, at the request of _____

When recorded mail to:

Witness my hand and official seal.

_____ County Recorder

By _____ Deputy Recorder

Fee No.:

Indexed:

Compared:

Photostated:

Fee: $_____

I. R. S. $_____

Quit Claim Deed

For the consideration of Ten Dollars, and other valuable considerations, I or we, William J. Kessler

hereby quit-claim to Arizona Gypsum Corporation

all right, title, or interest in the following real property situated in Yavapai County, Arizona:

Unpatented mining claims known as Billy A, Billy B, Billy C, Billy D, Billy E, Billy F, Billy G, Billy H, Billy I, Billy J, Billy K, Billy L, Billy M, Billy N, Billy O, Billy P, Billy Q, Billy R, Billy S, Billy T, Billy U, Billy V, Billy W, Billy X, Billy Y, Billy Fraction, Cliff Dweller Fraction and Woody Fraction, located Jun 5, 1962, the locations of which were recorded June 27, 1962, in Book 260, Pages 67 thru 94.

A HC 87712

Dated this 1st day of JUNE, 1970

William J. Kessler

STATE OF ARIZONA, County of MARICOPA } ss.

This instrument was acknowledged before me this 1st day of JUNE, 1970, by WILLIAM J. KESSLER

Ethel T. Sullivan

Notary Public.

My commission will expire My Commission Expires Dec. 18, 1973

STATE OF _____, County of _____ } ss.

This instrument was acknowledged before me this _____ day of _____, 19____, by _____

RECEIVED
B. L. M. AZ STATE OFFICE

Notary Public.

My commission will expire

10:00 A.M.
PHOENIX, ARIZONA

Form No. 0187-1 Quit Claim Deed—Bower Stationery & Office Equip. Co., Phoenix

MINING DIVISION
P. O. BOX 6497

perior COMPANIES
2402 S. 19th AVENUE
PHOENIX, ARIZONA 85005

EQUIPMENT DIVISION
P. O. BOX 6220

A MC 87712

19521

INVOICE NO.	INVOICE DATE	DESCRIPTION	GROSS AMOUNT	DISCOUNT AMT.	NET AMOUNT
19521	10-19-79	Service Fee for recording Calcium 1-16 mining claims. 16 claims @ $5.00 each Vendor # A/C #	$80.00		
			TOTAL GROSS	TOTAL DISC.	TOTAL NET
			$80.00		

PLEASE DETACH AND RETAIN FOR YOUR RECORDS

SUCO-1

Superior COMPANIES

P. O. Box 6497 • Phoenix, Arizona 85005 . . . 2402 S. 19th Avenue . . . (602) 253-2116

October 18, 1979

Bureau of Land Management
Arizona State Office
2400 Valley Bank Center
Phoenix, Arizona 85073

A MC 87712

Gentlemen:

Please record the sixteen placer mining claims listed below, all of which are located in Apache County, Arizona:

NAME	DESCRIPTION(G&SRB&M)	LOCATION DATE	RECORDED BOOK/PAGE
Calcium #1	T12N R29E S4 S½SW¼SW¼	7/19/73	8/99
Calcium #2	T12N R29E S4 N½SW¼SW¼	7/19/73	8/100
Calcium #3	T12N R29E S4 S½NW¼SW¼	7/19/73	8/101
Calcium #4	T12N R29E S4 N½NW¼SW¼	7/19/73	8/102
Calcium #5	T12N R29E S4 S½ Lot 13	7/19/73	8/103
Calcium #6	T12N R29E S4 N½ Lot 13	7/19/73	8/104
Calcium #7	T12N R29E S4 S½ Lot 12	7/19/73	8/105
Calcium #8	T12N R29E S4 N½ Lot 12	7/19/73	8/106
Calcium #9	T12N R29E S4 S½ Lot 5	7/19/73	8/107 (DKT 176)
Calcium #10	T12N R29E S4 N½ Lot 5	7/19/73	8/108
Calcium #11	T12N R29E S4 S½ Lot 4	7/19/73	8/109
Calcium #12	T12N R29E S4 N½ Lot 4	7/19/73	8/110
Calcium #13	T12N R29E S4 N½NE¼SW¼	7/19/73	8/111
Calcium #14	T12N R29E S4 S½NE¼SW¼	7/19/73	8/112
Calcium #15	T12N R29E S4 N½SE¼SW¼	7/19/73	8/113
Calcium #16	T12N R29E S4 S½SE¼SW¼	7/19/73	8/114

RECEIVED
B. L. M. AZ STATE OFFICE
OCT 22 1979
10:00 A.M.
PHOENIX, ARIZONA

[redacted] use all 3 companies [redacted] is for calcium 1 thru #16 as owners. PB

The legal title (owner) in these claims is held jointly by Arizona Public Service Company and by Salt River Project Improvement and Power District. The equitable title is held by Superior Companies, P. O. Box 6497, Phoenix, Arizona, 85005. (See No. 4 below)

We enclose:

1. Our check for $80.00 for service fees.

2. Copies of sixteen Notices of Mining Location.

3. Warranty Deed and Assignment dated September 29, 1977, recorded 269/5, whereby locators Marvin H. Welch and Virginia M. Welch conveyed claims to Arizona Public Service and Salt River Project Agricultural Improvement and Power District.

4. Memorandum of Agreement for Deed dated December 21, 1978, recorded Book 303, pages 560-566, referencing Agreement for Deed dated November 7, 1978 whereby Arizona Public Service Company and Salt River Project Improvement and Power District agreed to sell the claims to Superior Companies.

5. A copy of the Affadavit of Labor Performed on the Claims during the assessment year ended August 31, 1979.

6. A map showing the location of the claims.

Very truly yours,

William J. Kessler

William J. Kessler
Secretary/Treasurer

Enclosures

WJK:mk

A MC 877112

RECEIVED
B. L. M. AZ STATE OFFICE
OCT 22 1979
10:00 A.M.
PHOENIX, ARIZONA

STATE OF ARIZONA) Fee No. 20787
COUNTY OF APACHE) ss.
hereby certify that
the within instrument was filed and
recorded 7/6, 1979, at 11:A. M.
in Docket No MC#10, Page 1
at the request of Superior Companies
MARY B. CHAVEZ, Recorder
By Margaret E. Klann Deputy

Affidavit of Labor Performed and Improvements Made

STATE OF ARIZONA, }
County of Maricopa } ss.

Archer V. Shelton being duly sworn, deposes and says that he is a citizen of the United States and more than twenty-one years of age, and resides at Tempe in Maricopa County, State of Arizona, and is personally acquainted with the mining claim known as Calcium Nos. 1 - 16

mining claim, situate in St. Johns Mining District, County of Apache, State of Arizona, the location notice of which is recorded in the office of the County Recorder of said County, in Book 8 of ~~Records~~ M.C. of Mines, at pages 99 - 114; that between the 1st day of September, A. D. 19 78, and the 31st day of August A. D. 19 79, at least one thousand, six hundred ($1,600) dollars worth of work and improvements were done and performed upon said claim, not including the location work of said claim. Such work and improvements were made by and at the expense of Superior Companies owner of said claim for the purpose of complying with the laws of the United States pertaining to assessment of annual work, and Joe K. South and others

were the men employed by said owner and who labored upon said claim, did said work and improvements, the same being as follows, to-wit:

Construct access roads; develop pit; mine, crush, deliver and sell limestone.

RECEIVED
B. L. M. AZ STATE OFFICE
OCT 22 1979
10:00 A.M.
PHOENIX, ARIZONA

RECEIVED
B. L. M. AZ STATE OFFICE
OCT 22 '79
10:00 A.M.
PHOENIX, ARIZONA

B 10 PAGE 02

Archer V. Shelton

Subscribed and sworn to before me this 22nd day of June A. D. 1979

(My commission expires My Commission Expires Oct. 3, 1981)

Charmi Bowers
Notary Public.

MC 827712

EXHIBIT "A"

AMC 077712

1. Placer mining claims on U.S. Public Domain

Calcium #1	S½SW¼SW¼	Section 4	T12N-R29E	20	acres
Calcium #2	N½SW¼SW¼	"	"	20	"
Calcium #3	S½NW¼SW¼	"	"	20	"
Calcium #4	N½NW¼SW¼	"	"	20	"
Calcium #5	S½ Lot 13	"	"	20	"
Calcium #6	N½ Lot 13	"	"	20	"
Calcium #7	S½ Lot 12	"	"	20	"
Calcium #8	N½ Lot 12	"	"	20	"
Calcium #9	S½ Lot 5	"	"	20	"
Calcium #10	N½ Lot 5	"	"	20	"
Calcium #11	S½ Lot 4	"	"	16.47	"
Calcium #12	N½ Lot 4	"	"	16.47	"
Calcium #13	N½NE¼SW¼	"	"	20	"
Calcium #14	S½NE¼SW¼	"	"	20	"
Calcium #15	N½SE¼SW¼	"	"	20	"
Calcium #16	S½SE¼SW¼	"	"	20	"
			TOTAL ACRES:	312.94	

2. State of Arizona Prospecting Permit #24937 dated September 7, 1973, for the Northeast Quarter (NE¼) Section 8, Township 12 North, Range 29 East, containing 160.00 acres.

Township and Ranges Referenced to Gila and Salt River Base and Meridian.

STATE OF ARIZONA [illegible] Fee No. 5690
COUNTY OF [illegible]
I hereby certify [illegible]
[illegible] 10 [illegible] 77 [illegible] 1:00 P.M.
in docket [illegible] 269 [illegible]
[illegible] Arizona Title Co.

269 6

RECEIVED
B. L. M. AZ STATE OFFICE
OCT 22 1979
10:00 A.M.
PHOENIX, ARIZONA

WARRANTY DEED AND [illegible]SS GNMEN[illegible]

For and in [illegible]nsideration of the sum [illegible]en Dollars ($10.00) and other good and valuable consideration, the receipt of which is hereby acknowledged, MARVIN H. WELCH and VIRGINIA M. WELCH, husband and wife, hereinafter called "Grantors" do hereby grant and convey to ARIZONA PUBLIC SERVICE COMPANY, an Arizona corporation, and SALT RIVER PROJECT AGRICULTURAL IMPROVEMENT AND POWER DISTRICT, an Arizona agricultural improvement district, hereinafter called "Grantees," as tenants in common, and their successors and assigns, those certain unpatented Federal Placer Mining Claims situated in St. Johns Mining District, Apache County, Arizona, described more fully on Exhibit "A", attached hereto and made a part hereof.

A MC 87212

And for the consideration herein named, the Grantors hereby sell, transfer, assign and set over unto Grantees, as tenants in common, and their successors and assigns, all right, title and interest to that certain Arizona State Prospecting Permit for property situated in Apache County, Arizona, also described more fully on Exhibit "A", attached hereto and made a part hereof.

Grantors warrant and agree to defend that they are lawful owners, and have a good and perfect right to each and every mining claim and prospecting permit herein conveyed or assigned and that same are free from any and all liens and encumbrances.

IN WITNESS WHEREOF, the Grantors have caused this instrument to be executed this 29th day of September, 1977.

Marvin H. Welch
Marvin H. Welch

Virginia M. Welch
Virginia M. Welch

STATE OF ARIZONA)
) ss
COUNTY OF Navajo)

On this 29th day of September, 1977, before me, the undersigned Notary Public in and for the said State, personally appeared MARVIN H. WELCH and VIRGINIA M. WELCH, husband and wife, known to me to be the persons whose names are subscribed to the within Warranty Deed and Assignment, and acknowledged that they executed the same for the purposes therein contained.

IN WITNESS WHEREOF, I hereunto set my hand and official seal.

[illegible]
Notary Public

My Commission Expires: 2-10-81

RECEIVED
B. L. M. AZ STATE OFFICE
269
OCT 22 1979
10:00 A.M.
PHOENIX, ARIZONA

P.O. Box 21666
Stati[redacted]780
Phoenix, AZ 85036

SUPERIOR

A MC 87712

MEMORANDUM OF AGREEMENT FOR DEED

THIS MEMORANDUM OF AGREEMENT FOR DEED, dated this 21st day of December, 1978, by and between ARIZONA PUBLIC SERVICE COMPANY, an Arizona corporation, and SALT RIVER PROJECT AGRICULTURAL IMPROVEMENT AND POWER DISTRICT, an Arizona agricultural improvement district, as tenants in common (hereinafter collectively referred to as "Sellers"), and SUPERIOR COMPANIES, an Arizona corporation (hereinafter referred to as "Buyer").

W I T N E S S E T H:

That upon the terms, conditions and provisions set forth in that written Agreement for Deed dated the 7th day of November, 1978, whereby the Sellers agreed to sell and the Buyer agreed to purchase certain unpatented Federal Placer Mining Claims, and the mining rights with respect thereto, covering lands situated in St. Johns Mining District, Apache County, State of Arizona (hereinafter referred to as "Mining Claims"), which Mining Claims are more fully described in "Exhibit A" attached hereto, subject to the rights, restrictions, reservations, taxes, assessments, performance of annual assessment work, assignment or selling, compliance with laws and regulations, risk of loss, and other matters set forth in the said Agreement for Deed.

Said Agreement for Deed more specifically provides in part that the Sellers shall deliver to the Buyer a limited warranty deed to the said Mining Claims in the form required

= 383 PAGE 560

Recorded copy.

RECEIVED
B. L. M. AZ STATE OFFICE
OCT 22 1979
10:00 A.M.
PHOENIX, ARIZONA

by the said Agreement for Deed upon completion of the payment of the purchase price in accordance with the said Agreement for Deed and the Supply Agreements entered into between the Sellers and the Buyer or at the Sellers' discretion, they may convey the Mining Claims to the Buyer by limited warranty deed at any time prior to the payment of the purchase price and, in such event, the Buyer shall continue to pay the purchase price of the Mining Claims.

Said Agreement for Deed further provides that the Buyer shall reserve and dedicate to the Sellers the total quantity of ten million (10,000,000) tons of limestone in-place of the quality specified in the Supply Agreements for the Sellers' sole use and benefit. The said ten million (10,000,000) tons of limestone shall be reserved and dedicated for a period of thirty-five (35) years; Provided, however, the limestone shall be initially allocated on the basis of five million (5,000,000) tons for each Seller, and said amounts shall be reduced in accordance with each Seller's actual Product tonnage purchased as provided for in their respective Supply Agreements.

Said Agreement for Deed further provides that the Buyer is given possession of the Mining Claims for the purposes of carrying out the terms of the said Agreement for Deed and the Supply Agreements and for the purpose of producing and selling limestone to others, subject to the Sellers' rights under the said Agreement for Deed and the

A MC 87712

303 PAGE 561

RECEIVED
B. L. M. AZ STATE OFFICE
OCT 22 1979
10:00 A.M.
PHOENIX, ARIZONA

Supply Agreements.

Said Agreement for Deed further provides that the Buyer shall pay all taxes, assessments and other obligations which may become a lien or encumbrance upon said Mining Claims between the date of the said Agreement for Deed and the date for closing of title thereunder, or its earlier termination.

IN WITNESS WHEREOF, the parties have caused this Memorandum of Agreement for Deed to be executed by their authorized representatives as of the day and year first above written.

APPROVED AS TO FORM
APS Legal Department
By _____
Date 12-6-78

SELLER:
ARIZONA PUBLIC SERVICE COMPANY

By _____

Title Vice President

ATTEST:

_____
Assistant Secretary

SELLER:
SALT RIVER PROJECT AGRICULTURAL IMPROVEMENT AND POWER DISTRICT

By _____

Title President

ATTEST AND COUNTERSIGN:

_____
Secretary

APPROVED AS TO FORM
Salt River Project Law Department
By Dennis C. Stubbs
Date 12/20/78

* * *

303 PAGE 562

AMC 87712

RECEIVED
B. L. M. AZ STATE OFFICE
OCT 22 1979
10:00 A.M.
PHOENIX, ARIZONA

BUYER:
SUPERIOR COMPANIES

By Wm O Fisher

Title PRESIDENT

ATTEST:

William J. Fowler

Secretary

STATE OF ARIZONA)
) ss.
County of Maricopa)

On this the 6TH day of December, 1978, before me, the undersigned officer, personally appeared RUSSELL D. HULSE of ARIZONA PUBLIC SERVICE COMPANY, an Arizona corporation, known to me to be the person described in the foregoing instrument, and acknowledged that he executed the same in the capacity therein stated and for the purposes therein contained.

IN WITNESS WHEREOF, I hereunder set my hand and official seal.

Anthony R. Kulina

Notary Public

My Commission Expires:

July 2, 1980

* * *

* * *

303 PAGE 563

A MC 87712

RECEIVED
B. L. M. AZ STATE OFFICE
OCT 22 1979
10:00 A.M.
PHOENIX, ARIZONA

STATE OF ARIZONA)
) ss.
County of Maricopa)

On this the 21ST day of December, 1978, before me, the undersigned officer, personally appeared _____ KARL F. ABEL and PAUL D. RICE of SALT RIVER PROJECT AGRICULTURAL IMPROVEMENT AND POWER DISTRICT, an Arizona agricultural improvement district, known to me to be the persons described in the foregoing instrument, and acknowledged that they executed the same in the capacity therein stated and for the purposes therein contained.

IN WITNESS WHEREOF, I hereunto set my hand and official seal.

DON E. SMITH NOTARY PUBLIC MARICOPA COUNTY, ARIZ.

Don E. Smith
Notary Public

My Commission Expires:
My Commission Expires May 3, 1979

STATE OF ARIZONA)
) ss.
County of Maricopa)

On this the 13th day of December, 1978, before me, the undersigned officer, personally appeared Wm. O. Fisher of SUPERIOR COMPANIES, an Arizona corporation, known to me to be the person described in the foregoing instrument, and acknowledged that he executed the same in the capacity therein stated and for the purposes

303 PAGE 564

A MC 87712

RECEIVED
B. L. M. AZ STATE OFFICE
OCT 22 1979
10:00 A.M.
PHOENIX, ARIZONA

therein contained.

IN WITNESS WHEREOF I hereunto set my hand and official seal.

Charm Bowers
Notary Public

My Commission Expires:

My Commission Expires Oct. 3, 1981

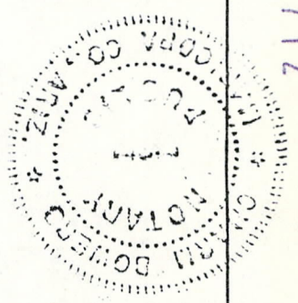

A MC 877112

363 PAGE 565

RECEIVED
B. L. M. AZ STATE OFFICE
OCT 22 19/9
10:00 A.M.
PHOENIX, ARIZONA

EXHIBIT A

All of the following unpatented placer mining claims are located in the Gila and Salt River Base and Meridian, Apache County, Arizona, and consist of 312.94 acres, more or less, to-wit:

Calcium #1	S1/2SW1/4SW1/4	Section 4	T12N-R29E	20 acres
Calcium #2	N1/2SW1/4SW1/4	Section 4	T12N-R29E	20 acres
Calcium #3	S1/2NW1/4SW1/4	Section 4	T12N-R29E	20 acres
Calcium #4	N1/2NW1/4SW1/4	Section 4	T12N-R29E	20 acres
Calcium #5	S1/2 Lot 13	Section 4	T12N-R29E	20 acres
Calcium #6	N1/2 Lot 13	Section 4	T12N-R29E	20 acres
Calcium #7	S1/2 Lot 12	Section 4	T12N-R29E	20 acres
Calcium #8	N1/2 Lot 12	Section 4	T12N-R29E	20 acres
Calcium #9	S1/2 Lot 5	Section 4	T12N-R29E	20 acres
Calcium #10	N1/2 Lot 5	Section 4	T12N-R29E	20 acres
Calcium #11	S1/2 Lot 4	Section 4	T12N-R29E	16.47 acres
Calcium #12	N1/2 Lot 4	Section 4	T12N-R29E	16.47 acres
Calcium #13	N1/2NE1/4SW1/4	Section 4	T12N-R29E	20 acres
Calcium #14	S1/2NE1/4SW1/4	Section 4	T12N-R29E	20 acres
Calcium #15	N1/2SE1/4SW1/4	Section 4	T12N-R29E	20 acres
Calcium #16	S1/2SE1/4SW1/4	Section 4	T12N-R29E	20 acres
		TOTAL ACRES		312.94

A MC 87712

STATE OF ARIZONA) Fee No. 16815
COUNTY OF APACHE) ss.
I hereby certify that
the within instrument was filed and
recorded 12/27 19 78 at 3:00 PM
in docket No. 303, Page 560-566
at the request of Az. Public Serv. Co.
ROBERTO CHAVEZ, Recorder
By _____ Deputy

303 PAGE 566

RECEIVED
B. L. M. AZ STATE OFFICE
OCT 22 1979
10:00 A.M.
PHOENIX, ARIZONA

NOTICE!!

These documents have been scanned!

Do not place un-scanned documents beneath this notice!

Do not remove this notice from this file!

GPO Jacket No. 560-102
Print Order 61549
Rise Business Services, LLC
Job=AZ15 9/11/2019

Box Number= AZ15237

Claim Begin-End: AMC087712-AMC087772

5 **Miscellaneous**

AZ15237-6 AMC085037-AMC087712

NO DOCUMENTS FOUND

NO DOCUMENTS FOUND
NO DOCUMENTS FOUND

NOTICE!!

These documents have been scanned!

Do not place un-scanned documents beneath this notice!

Do not remove this notice from this file!

GPO Jacket No. 560-102
Print Order 61549
Rise Business Services, LLC
Job=AZ15 9/11/2019

Box Number= AZ15237

Claim Begin-End: AMC087712-AMC087772

6 **Location Notices-Amendments and Supporting Documents**

AZ15237-6 AMC085037-AMC087712

87712

PL-359

SERIAL NUMBER AR031695

NAMES OF MINING CLAIMS

Billy F, G, H, R, S.
Woody Fraction
Cliff Dweller Fraction
Billy Fraction

LEGAL DESCRIPTION 13N-5E
Sec 14, 15, 16, 22, 27

CLAIMS WERE FILED UNDER FLPMA [X]

SEE LEAD FILE NUMBER A MC: 87712 and 207543

CLAIMS WERE NOT FOUND TO BE FILED UNDER FLPMA - THEREFORE, THE CASE WAS CLOSED ON:

_____ BY: _____

LANDS ARE NO LONGER WITHDRAWN - THEREFORE, THE CASE WAS CLOSED ON:

_____ BY: _____

ORIGINALLY THE PLAT: WAS NOTED [X] WAS NOT NOTED []

HI: WAS NOTED [X] WAS NOT NOTED []

THE RECORDS CAN BE NOTED ACCORDINGLY []

4-10-80
MC

A MC 087712

Notice of Location

PLACER CLAIM
(On Public Domain of the United States)

NOTICE IS HEREBY GIVEN that the Apache #1 placer mining claim was located by M H Welch on July 19, 1973. This claim is situated in the St Johns Mining District in Apache County, Arizona, about 5½ miles East of St Johns on the Salt Lake road.

The area of this claim is 20 acres and embraces the S½ SW¼ SW¼ of Section 4, T.17N, R.29E B. & S.R.M., and is marked on the ground as follows: Beginning at the location-monument or post at which this location notice is posted, being the SW corner; thence N 1320 feet to a monument or post at the SE corner: thence 660 feet in a North direction to a monument or post at the NE corner; thence 1320 feet in a East direction to a monument or post at the NW corner, thence 660 feet in a South direction to the point of beginning.

M H Welch
Locator

STATE OF ARIZONA
COUNTY OF Apache } ss.

I hereby certify that the within instrument was filed and recorded at request of M. H. Welch
on July 20, 1973 at 10:20 A.M., Docket A.M.C. Page 99

75887

Witness my hand and official seal the day and year aforesaid.

George D. Nash
County Recorder.

By ..... Deputy Recorder.

RECEIVED
B. L. M. AZ STATE OFFICE
OCT 22
10:00 A.M.
PHOENIX, ARIZONA

Indexed	Photostat Compared	Plotted

I have located 16 contiguous claims all in W½ Sec.#4. This is their relationship to each other.

													13	14	
	12	11	10	9	8	7	6	5	4	3					

4-10-80
RC

PLACER CLAIM
(On Public Domain of the United States)

NOTICE IS HEREBY GIVEN that the CALCIUM #2 placer mining claim was located by M. H. Welch on July 19, 1973. This claim is situated in the St. Johns Mining District in Apache County, Arizona, about 5½ miles East of St. Johns on the Salt Lake road.

The area of this claim is 20 acres and embraces the N½ SW¼ SW¼ of Section 4, T. 12N, R. 29E B. & S.R.M., and is marked on the ground as follows: Beginning at the location monument or post at which this location notice is posted, being the SW corner; thence E 1320 feet to a monument or post at the SE corner: thence 660 feet in a North direction to a monument or post at the NE corner; thence 1320 feet in a West direction to a monument or post at the NW corner, thence 660 feet in a South direction to the point of beginning.

M. H. Welch
Locator

STATE OF ARIZONA }
COUNTY OF Apache } ss.

I hereby certify that the within instrument was filed and recorded at request of M. H. Welch on July 20, 1973 at 10:00 A.M., Docket 8 M.C. Page 100

75888

RECEIVED
B. L. M. AZ STATE OFFICE
OCT 22 '74
10:00 A.M.
PHOENIX, ARIZONA

Witness my hand and official seal the day and year aforesaid.

Dixie Neap
County Recorder.

By .....
Deputy Recorder.

Indexed	Photostat Compared	Blotted

I have located 16 contiguous claims all in W½ Sec. #4. This is their relationship to each other.

8 100

												13	14	15	16
←	12	11	10	9	8	7	6	5	4	3	2	1			

4-1080 Gc

Notice of Placer Mining Claim

PLACER CLAIM
(On Public Domain of the United States)

NOTICE IS HEREBY GIVEN that the Calcium #3 placer mining claim was located by M. H. Welch on July 19, 1973. This claim is situated in the St. Johns Mining District in Apache County, Arizona, about 5½ miles East of St. Johns on the Salt Lake road

The area of this claim is 20 acres and embraces the S½ NW¼ SW¼ of Section 4, T. 12N, R. 29E G. & S.R.M., and is marked on the ground as follows: Beginning at the location monument or post at which this location notice is posted, being the SW corner; thence East 1320 feet to a monument or post at the SE corner: thence 660 feet in a North direction to a monument or post at the NE corner; thence West 1320 feet in a West direction to a monument or post at the NW corner, thence 660 feet in a South direction to the point of beginning.

M. H. Welch
Locator

STATE OF ARIZONA
COUNTY OF Apache } ss. # 75889

I hereby certify that the within instrument was filed and recorded at request of M. H. Welch on July 20, 1973 at 10:00 A.M., Docket S.M.C. Page 101

RECEIVED
B. L. M. AZ STATE OFFICE
OCT 22 1973
10:00 A.M.
PHOENIX, ARIZONA

Witness my hand and official seal the day and year aforesaid.

Sonya Alonzo
County Recorder.

By [illegible] APACHE
Deputy Recorder.

Indexed	Photostat Compared	Plotted

have located 16 contiguous claims all in W½ Sec. #4. This is their relationship to each other.

8 101



4-10-80 gc

Notice of Location

PLACER CLAIM
(On Public Domain of the United States)

NOTICE IS HEREBY GIVEN that the Calcium #4 placer mining claim was located by M. H. Welch on July 19, 1973. This claim is situated in the St. Johns Mining District in Apache County, Arizona, about 5½ miles East of St. Johns on the Salt Lake road.

The area of this claim is 20 acres and embraces the N½ NW¼ SW¼ of Section 4, T. 12N, R. 29E G. & S.R.M., and is marked on the ground as follows: Beginning at the location-monument or post at which this location notice is posted, being the SW cor. corner; thence E 1320 feet to a monument or post at the SE corner: thence 660 feet in a North direction to a monument or post at the NE corner; thence 1320 feet in a West direction to a monument or post at the NW corner, thence 660 feet in a South direction to the point of beginning.

M. H. Welch
Locator

STATE OF ARIZONA }
COUNTY OF Apache } ss. # 75890

I hereby certify that the within instrument was filed and recorded at request of M. H Welch

on July 20, 1973 at 10:00 A.M., Docket 8 M.C. Page 102

Witness my hand and official seal the day and year aforesaid.

Virgie Cox
County Recorder.

By ..... Deputy Recorder.

RECEIVED
B. L. M. AZ STATE OFFICE
OCT 22 '79
10:00 A.M.
PHOENIX, ARIZONA

Indexed	Photostat Compared	Blotted

I have located 16 contiguous claims all in W½ Sec. #4. This is their relationship to each other.

M. 8 102

												13	14	15	16
12	11	10	9	8	7	6	5	4	3	2	1				

4-10-80

Notice of Mining Location

PLACER CLAIM
(On Public Domain of the United States)

NOTICE IS HEREBY GIVEN that the Calcium #5 placer mining claim was located by M. H. Welch on July 19, 1973. This claim is situated in the St. Johns Mining District in Apache County, Arizona, about 5½ miles East of St. Johns on the Salt Lake road

The area of this claim is 20 acres and embraces the S½ Lot #13 (S½ SW¼ NW¼) of Section 11, T. 12 N., R. 29 E. B. & S.R.M., and is marked on the ground as follows: Beginning at the location monument or post at which this location notice is posted, being the SW corner; thence E 1320 feet to a monument or post at the SE corner: thence 660 feet in a North direction to a monument or post at the NE corner; thence 1320 feet in a West direction to a monument or post at the NW corner, thence 660 feet in a South direction; to the point of beginning.

M. H. Welch
Locator

STATE OF ARIZONA }
COUNTY OF Apache } ss. # 75891.

I hereby certify that the within instrument was filed and recorded at request of M.H. Welch

on July 20, 1973 at 10:00 A.M., Docket 8 M.C. Page 103

RECEIVED
B. L. M. AZ STATE OFFICE
OCT 22 '79
10:00 A.M.
PHOENIX, ARIZONA

Witness my hand and official seal the day and year aforesaid.

Virgil Noon
County Recorder.

By .....
Deputy Recorder.

Indexed	Photostat Compared	Blotted

I have located 16 contiguous claims all in W½ Sec. #4. This is their relationship to each other.

8 103

13	14	15	16

12	11	10	9	8	7	6	5	4	3	2	1

4-10-80 mc

Notice of Location of Mining Claim

PLACER CLAIM
(On Public Domain of the United States)

NOTICE IS HEREBY GIVEN that the Calcium #6 placer mining claim was located by M. H. Walsh on July 19, 1973. This claim is situated in the St Johns Mining District in Apache County, Arizona, about 5½ miles East of St Johns on the Salt Lake trail.

The area of this claim is 20 acres and embraces the N½ Lot 13 (N½ SW¼ NW¼) of Section 4, T. 12N, R. 29E G. & S.R.M., and is marked on the ground as follows: Beginning at the location monument or post at which this location notice is posted, being the SW corner; thence E 1320 feet to a monument or post at the SE corner: thence 660 feet in a North direction to a monument or post at the NE corner; thence 1320 feet in a West direction to a monument or post at the NW corner, thence 660 feet in a South direction to the point of beginning.

M. H. Walsh
Locator

STATE OF ARIZONA }
COUNTY OF Apache } ss. # 75692

I hereby certify that the within instrument was filed and recorded at request of M. H. Walsh

on July 20, 1973 at 10:00 A.M., Docket 8 M.C. Page 104

Witness my hand and official seal the day and year aforesaid.

Virgie Noa
County Recorder.

By ..... Deputy Recorder.

RECEIVED
B. L. M. AZ STATE OFFICE
OCT 24 1973
10:00 A.M.
PHOENIX, ARIZONA

Indexed	Photostat Compared	Plotted

I have located 16 contiguous claims all in W½ Sec. #4. This is their relationship to each other.

8 104

	12	11	10	9	8	7	6	5	4	3	2	1
									13	14	15	16

4-10-80 pc

Notice of Mining Location

PLACER CLAIM
(On Public Domain of the United States)

NOTICE IS HEREBY GIVEN that the Calcina #7 placer mining claim was located by M. H. Welch on July 19, 1973. This claim is situated in the St. Johns Mining District in Apache County, Arizona, about 5½ miles East of St. Johns on the Salt Lake Road.

The area of this claim is 20 acres and embraces the S½ Lot #2 (S½ NW¼ NW¼) of Section 4, T. 12N, R. 28E B. & S.R.M., and is marked on the ground as follows: Beginning at the location monument or post at which this location notice is posted, being the SW corner; thence E 1320 feet to a monument or post at the SE corner: thence 660 feet in a North direction to a monument or post at the NE corner; thence 1320 feet in a West direction to a monument or post at the NW corner, thence 660 feet in a South direction to the point of beginning.

M. H. Welch
Locator

STATE OF ARIZONA }
COUNTY OF Apache } ss. # 75893

I hereby certify that the within instrument was filed and recorded at request of M. H. Welch

on July 20, 1973 at 10:00 A.M., Docket 176

Page 105

RECEIVED
B. L. M. AZ STATE OFFICE
OCT 22 '74
10:00 A.M.
PHOENIX, ARIZONA

Witness my hand and official seal the day and year aforesaid.

Virgie Woods
County Recorder.

By .....
Deputy Recorder.

Indexed	Photostat Compared	Blotted

I have located 16 contiguous claims all in W½ Sec. #4. This is their relationship to each other.

8 105

												13	14	15	16
12	11	10	9	8	7	6	5	4	3	2	1				

4-10-80

Notice of Mining Location

PLACER CLAIM
(On Public Domain of the United States)

A MC 87819

NOTICE IS HEREBY GIVEN that the Calcium #8 placer mining claim was located by M. H. Welch on July 19, 1973. This claim is situated in the St. Johns Mining District in Apache County, Arizona, about 5½ miles East of St. Johns on the Salt Lake Road

The area of this claim is 20 acres and embraces the N½ Lot #12 (N½ NW¼ NW¼) of Section 4, T.12N, R.29E B. & S.R.M., and is marked on the ground as follows: Beginning at the location monument or post at which this location notice is posted, being the SW corner; thence E 1320 feet to a monument or post at the SE corner: thence 660 feet in a North direction to a monument or post at the NE corner; thence 1320 feet in a west direction to a monument or post at the NW corner, thence 660 feet in a South direction to the point of beginning.

M. H. Welch
Locator

STATE OF ARIZONA
COUNTY OF Apache } ss. # 75894

I hereby certify that the within instrument was filed and recorded at request of M. H. Welch

on July 20, 1973 at 10:00 A.M, Docket 8 M.C. Page 106

Witness my hand and official seal the day and year aforesaid.

County Recorder.

By

Deputy Recorder.

RECEIVED
B. L. M. AZ STATE OFFICE
OCT 24 1979
10:00 A.M.
PHOENIX, ARIZONA

Indexed	Photostat Compared	Blotted

I have located 16 contiguous claims all in W½ Sec. #4. This is their relationship to each other.

8 106

13	14	15	16

12	11	10	9	8	7	6	5	4	3	2	1

4-10-80 pc

Mining Location

PLACER CLAIM
(On Public Domain of the United States)

NOTICE IS HEREBY GIVEN that the Calcium #9 placer mining claim was located by M. H. Welch on July 19, 1973. This claim is situated in the St Johns Mining District in Apache County, Arizona, about 5½ miles East of St. Johns on The Salt Lake Road

The area of this claim is 20 acres and embraces the S½ Lot #5 of Section 4, T. 12 N., R. 27 E. G. & S.R.M., and is marked on the ground as follows: Beginning at the location monument or post at which this location notice is posted, being the SW corner; thence E 1320 feet to a monument or post at the SE corner: thence 660 feet in a North direction to a monument or post at the NE corner; thence 1320 feet in a West direction to a monument or post at the NW corner, thence 660 feet in a South direction to the point of beginning.

M. H. Welch
Locator

STATE OF ARIZONA
COUNTY OF Apache } ss.

75895

I hereby certify that the within instrument was filed and recorded at request of M. H. Welch

on July 20, 1973 at 10:00 A.M., Docket 8 M.C. 176 Page 107

RECEIVED
B. L. M. AZ STATE OFFICE
OCT 22 '73
10:00 A.M.
PHOENIX, ARIZONA

Witness my hand and official seal the day and year aforesaid.

Wayne Neas
County Recorder.

By ..... Deputy Recorder.

Indexed	Photostat Compared	Blotted

have located 16 contiguous claims all in W½ Sec. #4. This s their relationship to each other.

8 107

4-10-80 dc

Notice of Mining Location

PLACER CLAIM
(On Public Domain of the United States)

NOTICE IS HEREBY GIVEN that the Calcium #10 placer mining claim was located by M. H. Welch on July 19, 1973. This claim is situated in the St. Johns Mining District in Apache County, Arizona, about 5½ miles East of St. Johns on the Sand Lake road.

The area of this claim is 20 acres and embraces the N½ Lot #5 of Section 4, T. 12 N., R. 29 E. B. & S.R.M., and is marked on the ground as follows: Beginning at the location monument or post at which this location notice is posted, being the South corner; thence E 1320 feet to a monument or post at the SE corner: thence 660 feet in a North direction to a monument or post at the NE corner; thence 1320 feet in a West direction to a monument or post at the NW corner, thence 660 feet in a South direction to the point of beginning.

M. H. Welch
Locator

STATE OF ARIZONA }
COUNTY OF Apache } ss. # 75896

I hereby certify that the within instrument was filed and recorded at request of M. H. Welch

on July 20, 1973 at 10:00 A.M., Docket 8 M.C. Page 108

RECEIVED
B. L. M. AZ STATE OFFICE
OCT 24 ...
10:00 A.M.
PHOENIX, ARIZONA

Witness my hand and official seal the day and year aforesaid.

Lurgue Neap
County Recorder.

By .....
Deputy Recorder.

Indexed	Photostat Compared	Plotted

I have located 16 contiguous claims all in W½ Sec. #4. This is their relationship to each other.

8 108

13 14 15
12 11 10 9 8 7 6 5

4-10-80 RC

Notice of Location

PLACER CLAIM
(On Public Domain of the United States)

NOTICE IS HEREBY GIVEN that the Calcium #11 placer mining claim was located by M. H. Walch on July 19, 1973. This claim is situated in the St Johns Mining District in Apache County, Arizona, about 5 1/2 miles East of St. Johns on the Sanders road.

The area of this claim is 11.49 acres and embraces the S½ Lot #4 of Section 4, T. 13 N., R. 27 E. G. & S.R.M., and is marked on the ground as follows: Beginning at the location monument or post at which this location notice is posted, being the SW corner; thence E 1320 feet to a monument or post at the SE corner: thence S 472 feet in a South direction to a monument or post at the NE corner; thence 1320 feet in a West direction to a monument or post at the NW corner, thence 472 feet in a South direction to the point of beginning.

M. H. Walch
Locator

STATE OF ARIZONA }
COUNTY OF Apache } ss. # 75897

I hereby certify that the within instrument was filed and recorded at request of M. H. Walch

on July 20, 1973 at 10:00 A.M., Docket 8 M.C. Page 109

Witness my hand and official seal the day and year aforesaid.

Dwight Heap
County Recorder.

By .....
Deputy Recorder.

RECEIVED
B. L. M. AZ STATE OFFICE
OCT 24 '79
10:00 A.M.
PHOENIX, ARIZONA

Indexed	Photostat Compared	Blotted

I have located 16 contiguous claims all in W½ Sec. #4. This is their relationship to each other.

8 109

11 13 14 15 16

4-10-80 bc

Arizona Mining Association

PLACER CLAIM
(On Public Domain of the United States)

NOTICE IS HEREBY GIVEN that the Calcium #12 placer mining claim was located by M. H. Welch on July 19, 1973. This claim is situated in the St. Johns Mining District in Apache County, Arizona, about 5 miles East of St. Johns on The Salt Lake Road.

The area of this claim is 16.47 acres and embraces the N½ Lot #4 of Section 4, T. 12 N., R. 29 E. G. & S.R.M., and is marked on the ground as follows: Beginning at the location monument or post at which this location notice is posted, being the N SW corner; thence E 1320' feet to a monument or post at the SE corner: thence S 542' feet in a North direction to a monument or post at the NE corner; thence 1320 feet in a West direction to a monument or post at the NW corner, thence S 542' feet in a South direction; to the point of beginning.

M. H. Welch
Locator

STATE OF ARIZONA
COUNTY OF Apache } ss.

I hereby certify that the within instrument was filed and recorded at request of M. H. Welch on July 20, 1973 at 10:00 AM, Docket 8 M.C. Page 110

75898

Witness my hand and official seal the day and year aforesaid.

Virgie Neal
County Recorder.

By ..... Deputy Recorder.

RECEIVED
B. L. M. AZ STATE OFFICE
OCT 2 1973
10:00 A.M.
PHOENIX, ARIZONA

Indexed	Photostat Compared	Blotted

I have located 16 contiguous claims all in W½ Sec. #4. This is their relationship to each other.

8 110

4-10-80 9c

Notice of Location

PLACER CLAIM
(On Public Domain of the United States)

A HC 87721

NOTICE IS HEREBY GIVEN that the Calcium #13 placer mining claim was located by M. H. Welch on July 19, 1973. This claim is situated in the S. J. Hills Mining District in Apache County, Arizona, about 5½ East of S. J. Hills on the Salt Lake Road

The area of this claim is 20 acres and embraces the NW¼ NE¼ SW¼ of Section 4, T. 12 N., R. 29 E. G. & S.R.M., and is marked on the ground as follows: Beginning at the location-monument or post at which this location notice is posted, being the SW corner; thence E 1320 feet to a monument or post at the SE corner: thence 660 feet in a North direction to a monument or post at the NE corner; thence 1320 feet in a West direction to a monument or post at the NW corner, thence 660 feet in a South direction to the point of beginning.

M. H. Welch
Locator

STATE OF ARIZONA }
COUNTY OF Apache } ss. # 75399

I hereby certify that the within instrument was filed and recorded at request of M. H. Welch

on July 20, 1973 at 10:00 A.M., Docket 8 M.C. Page 111

Witness my hand and official seal the day and year aforesaid.

Virgie Neap
County Recorder.

By ..... Deputy Recorder.

RECEIVED
B. L. M. AZ STATE OFFICE
OCT 26 '73
10:00 A.M.
PHOENIX, ARIZONA

Indexed	Photostat Compared	Blotted

I have located 16 contiguous claims all in W½ Sec. #4. This is their relationship to each other.

8 111

1/13

4-10-80 mc

Notice of Location

PLACER CLAIM
(On Public Domain of the United States)

NOTICE IS HEREBY GIVEN that the Calcium #14 placer mining claim was located by M. H. Welch on July 19, 1973. This claim is situated in the St. Johns Mining District in Apache County, Arizona, about 5½ miles East of St Johns on the Salt Lake Road

The area of this claim is 20 acres and embraces the S½ NE¼ SW¼ of Section 21, T 12 N, R. 29 E. B. & S.R.M., and is marked on the ground as follows: Beginning at the location-monument or post at which this location notice is posted, being the SW corner; thence E 1320 feet to a monument or post at the SE corner: thence 660 feet in a North direction to a monument or post at the NE corner; thence 1320 feet in a West direction to a monument or post at the NW corner, thence 660 feet in a South direction to the point of beginning.

M. H. Welch
Locator

STATE OF ARIZONA }
COUNTY OF Apache } ss.

I hereby certify that the within instrument was filed and recorded at request of M. H. Welch

on July 20, 1973 at 10:00 A.M., Docket 8 M.C., Page 112

#75900

Witness my hand and official seal the day and year aforesaid.

Virgie Reed
County Recorder.

By ..... Deputy Recorder.

RECEIVED
B. L. M. AZ STATE OFFICE
OCT 22 1979
10:00 A.M.
PHOENIX, ARIZONA

Indexed	Photostat Compared	Plotted

I have located 16 contiguous claims all in W½ Sec.#4. This is their relationship to each other.

8 112

AMC 087225

4-10-80 gc

Notice of Mining Location

PLACER CLAIM
(On Public Domain of the United States)

NOTICE IS HEREBY GIVEN that the Calcium #15 placer mining claim was located by M. H. Welch on July 19, 1973. This claim is situated in the St. Johns Mining District in Apache County, Arizona, about 5 miles East of St. Johns and North Salt Lake Road.

The area of this claim is 20 acres and embraces the W½ SE¼ SW¼ of Section 11, T. 12 N., R. 29 E. G. & S.R.M., and is marked on the ground as follows: Beginning at the location monument or post at which this location notice is posted, being the S. Cor. corner; thence E 1320 feet to a monument or post at the SE corner: thence 660 feet in a North direction to a monument or post at the NE corner; thence 1320 feet in a West direction to a monument or post at the NW corner, thence 660 feet in a South direction to the point of beginning.

M. H. Welch
Locator

STATE OF ARIZONA }
COUNTY OF Apache } ss. # 75901

I hereby certify that the within instrument was filed and recorded at request of M. H. Welch

on July 20, 1973 at 1:00 P.M., Docket 8 M.C. Page 113

Witness my hand and official seal the day and year aforesaid.

Virgil Neal
County Recorder.

By ..... Deputy Recorder.

RECEIVED
B. L. M. AZ STATE OFFICE
OCT 22 19
10:00 A.M.
PHOENIX, ARIZONA

Indexed	Photostat Compared	Blotted

I have located 16 contiguous claims all in W½ Sec. #4. This is their relationship to each other.

8 113

4-10-80 mc

Notice of Mining Location

PLACER CLAIM
(On Public Domain of the United States)

NOTICE IS HEREBY GIVEN that the Calcium #16 placer mining claim was located by M. H. Welch on July 19, 1973. This claim is situated in the St. Johns Mining District in Apache County, Arizona, about 5½ miles East of St. Johns on the Old Salt Lake Road

The area of this claim is 20 acres and embraces the S½ SE¼ SW¼ of Section 4, T. 12 N., R. 29 E. G. & S.R.M., and is marked on the ground as follows: Beginning at the location monument or post at which this location notice is posted, being the SW corner; thence E 1320 feet to a monument or post at the SE corner: thence 660 feet in a North direction to a monument or post at the NE corner; thence 1320 feet in a West direction to a monument or post at the NW corner, thence 660 feet in a South direction to the point of beginning.

M. H. Welch
Locator

STATE OF ARIZONA
COUNTY OF Apache } ss.

I hereby certify that the within instrument was filed and recorded at request of M. H. Welch

on July 20, 1973 at 10:00 A.M., Docket 8 M.C. Page 114

#-75902

Witness my hand and official seal the day and year aforesaid.

Virgie Sharp
County Recorder.

By ..... Deputy Recorder.

RECEIVED
B. L. M. AZ STATE OFFICE
OCT 22 1979
10:00 A.M.
PHOENIX, ARIZONA

Indexed	Photostat Compared	Plotted

I have located 16 contiguous claims all in W½ Sec. #4. This is their relationship to each other.

8 114

AMENDMENT

CLAIM NAME - AMC NUMBER - LEGAL DESCRIPTION

Billy D - 87728 - NE corner of the SE^4 Sec. 14, T13N, R5E, G&SRB&M
Billy E - 87729 - NE corner of the W^2SW^4 Sec. 14, T13N, R5E, G&SRB&M
Billy F - 87730 - NE corner of the SE^4 Sec. 15, T13N, R5E, G&SRB&M
Billy G - 87731 - NE corner of the W^2SW^4 Sec. 15, T13N, R5E, G&SRB&M
Billy H - 87732 - NE corner of the NW^4 Sec. 22, T13N, R5E, G&SRB&M
Billy I - 87733 - NE corner of Sec. 22, T13N, R5E, G&SRB&M
Billy J - 87734 - NE corner of the NW^4 Sec. 23, T13N, R5E, G&SRB&M
Billy Q - 87735 - NE corner of the SW^4 Sec. 23, T13N, R5E, G&SRB&M
Billy R - 87736 - NE corner of the SE^4 Sec. 22, T13N, R5E, G&SRB&M
Billy S - 87737 - NE corner of Sec. 27, T13N, R5E, G&SRB&M
Billy T - 87738 - NE corner of the NW^4 Sec. 26, T13N, R5E, G&SRB&M
Billy Fraction - 87739 - NE corner of the NW^4 Sec. 27, T13N, R5E, G&SRB&M

BOOK 2404 PAGE 677

RECEIVED
BLM, AZ STATE OFFICE
NOV 26 '97 AM
9:00 A.M.
PHOENIX, ARIZONA

Amendment

AMENDMENT

CLAIM NAME - AMC NUMBER - LEGAL DESCRIPTION

Billy D - 87728 - NE corner of the SE^4 Sec. 14, T13N, R5E, G&SRB&M no change

Billy E - 87729 - NE corner of the W^2SW^4 Sec. 14, T13N, R5E, G&SRB&M

Billy F - 87730 - NE corner of the SE^4 Sec. 15, T13N, R5E, G&SRB&M

Billy G - 87731 - NE corner of the W^2SW^4 Sec. 15, T13N, R5E, G&SRB&M

Billy H - 87732 - NE corner of the NW^4 Sec. 22, T13N, R5E, G&SRB&M

Billy I - 87733 - NE corner of Sec. 22, T13N, R5E, G&SRB&M

Billy J - 87734 - NE corner of the NW^4 Sec. 23, T13N, R5E, G&SRB&M

Billy Q - 87735 - NE corner of the SW^4 Sec. 23, T13N, R5E, G&SRB&M

Billy R - 87736 - NE corner of the SE^4 Sec. 22, T13N, R5E, G&SRB&M

Billy S - 87737 - NE corner of Sec. 27, T13N, R5E, G&SRB&M

Billy T - 87738 - NE corner of the NW^4 Sec. 26, T13N, R5E, G&SRB&M

Billy Fraction - 87739 - NE corner of the NW^4 Sec. 27, T13N, R5E, G&SRB&M

RECEIVED
B.L.M. AZ STATE OFFICE
DEC 10 [illegible]
7:45 A.M.
PHOENIX, ARIZONA

12/31/87 entered on computer

Billy D	NE corner of the SE^4 Sec. 14, T13N, R5E, G & SRB & M
Billy E	NE corner of the W^2SW^4 Sec. 14, T13N, R5E, G & SRB & M
Billy F	NE corner of the SE^4 Sec. 15, T13N, R5E, G & SPB & M
Billy G	NE corner of the W^2SW^4 Sec. 15, T13N, R5E, G & SRB & M
Billy H	NE corner of the NW^4 Sec. 22, T13N, R5E, G & SRB & M
Billy I	NE corner of Sec. 22, T13N, R5E, G & SRB & M
Billy J	NE corner of the NW^4 Sec. 23, T13N, R5E, G & SRB & M
Billy Q	NE corner of the SW^4 Sec. 23, T13N, R5E, G & SRB & M
Billy R	NE corner of the SE^4 Sec. 22, T13N, R5E, G & SRB & M
Billy S	NE corner of Sec. 27, T13N, R5E, G & SRB & M
Billy T	NE corner of the NW^4 Sec.26, T13N, R5E, G & SRB & M
Billy Fraction	NE corner of the NW^4 Sec. 27, T13N, R5E, G & SRB & M

RECEIVED
B. L. M. AZ STATE OFFICE
OCT 15 1982
07:45 A. M.
PHOENIX, ARIZONA

amend

STATE OF ARIZONA, County of Yavapai—ss. 6653

I do hereby certify that the within instrument was filed and recorded at the request of Arizona Gypsum Corporation on June 27 A.D., 62 at 8:00 o'clock [redacted] M. Book 260 Official Records Page 70, Records of Yavapai County, Arizona.

WITNESS my hand and official seal the day and year first above written.

FRANK C. BAUER, County Recorder.

By Pearl Ethridge, Deputy

4-10-80 gc

INDEXED

PAGED PHOTOSTATED

A MC 87728

Notice of Mining Location

PLACER CLAIM

TO ALL WHOM IT MAY CONCERN:

This Placer Mining Claim, the name of which is the Billy D

Place Mining Claim, situate on lands belonging to the United State of America, and being a form of valuable mineral deposit other than in veins or lodes of quartz or other rock in place, was entered upon and located for the purpose of exploration and purchase by Hazel M. Champie, J. M. Champie, Sr., John M. Hazelett, Jean D. Hazelett, William J. Kessler, Patricia J. Kessler, John F. Fisher, and Wilma F. Fisher, all citizens of the United States

(Locator must insert either "a citizen of the United States" or "who has declared his intention to become a citizen of the United States")

the undersigned, on the 5th day of June, 1962

We claim 160 acres thereof, and have marked the same on the ground as follows: Beginning at the NE corner of the SE^4 Sec. 14, T13N, R5E, G&SRB&M

(If the land be surveyed land, make the starting point a corner of a rectilinear subdivision of such survey)

at a Post (post, stone or other monument) where this notice is posted; thence West 2640 feet to a post, thence South 2640 feet to a post, thence East 2640 feet to a post, thence North 2640 feet to the place of beginning, containing 160 acres, all in the Camp Verde Mining District, in the County of Yavapai, in the State of Arizona, about five miles in a southeasterly direction from Camp Verde, Arizona, and embracing all of the SE^4 Sec. 14

All done under the provisions of Chapter Six of Title XXXII, of the Revised Statutes of the United States [30 U.S.C.A. §21 et. seq.] and the laws of the State of Arizona.

Dated and posted on the ground this 5th day of June, 1962

Hazel M. Champie — John M. Hazelett — William J. Kessler — John F. Fisher

J. M. Champie Sr — Jean D. Hazelett — Patricia J. Kessler — Wilma F. Fisher

NOTE—This form of notice is for use upon surveyed lands, the claim must conform to such survey by rectilinear subdivisions.

BOOK 260 PAGE 70

STATE OF ARIZONA, County of _____ } ss.

I hereby certify that the within instrument was filed and recorded _____, 19____, at _____ M.

In Docket No. _____, Page _____, at the request of _____

When recorded mail to: _____

RECEIVED
B. L. M. AZ STATE OFFICE
OCT 22 1979
10:00 A.M.
PHOENIX, ARIZONA

Witness my hand and official seal.

_____ County Recorder

By _____ Deputy Recorder

Fee No.:

Indexed:

Compared:

Photostated:

Fee: $_____

I. R. S.: $_____

AMENDMENT

CLAIM NAME - AMC NUMBER - LEGAL DESCRIPTION

Billy D - 87728 - NE corner of the SE^4 Sec. 14, T13N, R5E, G&SRB&M
Billy E - 87729 - NE corner of the W^2SW^4 Sec. 14, T13N, R5E, G&SRB&M
Billy F - 87730 - NE corner of the SE^4 Sec. 15, T13N, R5E, G&SRB&M
Billy G - 87731 - NE corner of the W^2SW^4 Sec. 15, T13N, R5E, G&SRB&M
Billy H - 87732 - NE corner of the NW^4 Sec. 22, T13N, R5E, G&SRB&M
Billy I - 87733 - NE corner of Sec. 22, T13N, R5E, G&SRB&M
Billy J - 87734 - NE corner of the NW^4 Sec. 23, T13N, R5E, G&SRB&M
Billy Q - 87735 - NE corner of the SW^4 Sec. 23, T13N, R5E, G&SRB&M
Billy R - 87736 - NE corner of the SE^4 Sec. 22, T13N, R5E, G&SRB&M
Billy S - 87737 - NE corner of Sec. 27, T13N, R5E, G&SRB&M
Billy T - 87738 - NE corner of the NW^4 Sec. 26, T13N, R5E, G&SRB&M
Billy Fraction - 87739 - NE corner of the NW^4 Sec. 27, T13N, R5E, G&SRB&M

BOOK 2404 PAGE 677

PHOENIX, ARIZONA
9:00 A.M.
NOV 26 '97
RECEIVED
BLM, AZ STATE OFFICE

Amendment

AMENDMENT

CLAIM NAME - AMC NUMBER - LEGAL DESCRIPTION

Billy D - 87728 - NE corner of the SE^4 Sec. 14, T13N, R5E, G&SRB&M 80 ch. 2 links

Billy E - 87729 - NE corner of the W^2SW^4 Sec. 14, T13N, R5E, G&SRB&M

Billy F - 87730 - NE corner of the SE^4 Sec. 15, T13N, R5E, G&SRB&M

Billy G - 87731 - NE corner of the W^2SW^4 Sec. 15, T13N, R5E, G&SRB&M

Billy H - 87732 - NE corner of the NW^4 Sec. 22, T13N, R5E, G&SRB&M

Billy I - 87733 - NE corner of Sec. 22, T13N, R5E, G&SRB&M

Billy J - 87734 - NE corner of the NW^4 Sec. 23, T13N, R5E, G&SRB&M

Billy Q - 87735 - NE corner of the SW^4 Sec. 23, T13N, R5E, G&SRB&M

Billy R - 87736 - NE corner of the SE^4 Sec. 22, T13N, R5E, G&SRB&M

Billy S - 87737 - NE corner of Sec. 27, T13N, R5E, G&SRB&M

Billy T - 87738 - NE corner of the NW^4 Sec. 26, T13N, R5E, G&SRB&M

Billy Fraction - 87739 - NE corner of the NW^4 Sec. 27, T13N, R5E, G&SRB&M

RECEIVED
B.L.M. AZ STATE OFFICE
DEC 10 [illegible]
7:45 A.M.
PHOENIX, ARIZONA

12/31/87 retyped on computer

Billy D	NE corner of the SE^4 Sec. 14, T13N, R5E, G & SRB & M
Billy E	NE corner of the W^2SW^4 Sec. 14, T13N, R5E, G & SRB & M
Billy F	NE corner of the SE^4 Sec. 15, T13N, R5E, G & SPB & M
Billy G	NE corner of the W^2SW^4 Sec. 15, T13N, R5E, G & SRB & M
Billy H	NE corner of the NW^4 Sec. 22, T13N, R5E, G & SRB & M
Billy I	NE corner of Sec. 22, T13N, R5E, G & SRB & M
Billy J	NE corner of the NW^4 Sec. 23, T13N, R5E, G & SRB & M
Billy Q	NE corner of the SW^4 Sec. 23, T13N, R5E, G & SRB & M
Billy R	NE corner of the SE^4 Sec. 22, T13N, R5E, G & SRB & M
Billy S	NE corner of Sec. 27, T13N, R5E, G & SRB & M
Billy T	NE corner of the NW^4 Sec.26, T13N, R5E, G & SRB & M
Billy Fraction	NE corner of the NW^4 Sec. 27, T13N, R5E, G & SRB & M

RECEIVED
B. L. M. AZ STATE OFFICE
OCT 15 1982
07:45 A. M.
PHOENIX, ARIZONA

6654

STATE OF ARIZONA, County of Yavapai—ss.
I do hereby certify that the within instrument was filed and recorded at the request of Arizona Gypsum Corporation
on June 27 A.D., 62 at 8:00 o'clock A.M. Book 260 Official Records
Page 71, Records of Yavapai County, Arizona.
WITNESS my hand and official seal the day and year first above written.
FRANK C. BAUER, County Recorder.
By Pearl Ethridge, Deputy

4-10-80 JE

INDEXED

PAGED

PHOTOSTATED

Notice of Mining Location
PLACER CLAIM

TO ALL WHOM IT MAY CONCERN:

This Placer Mining Claim, the name of which is the Billy E

Place Mining Claim, situate on lands belonging to the United State of America, and being a form of valuable mineral deposit other than in veins or lodes of quartz or other rock in place, was entered

upon and located for the purpose of exploration and purchase by Hazel M. Champie, J.M. Champie, Sr., John M. Hazelett, Jean D. Hazelett, William J. Kessler, Patricia J. Kessler, John F. Fisher, and Wilma F. Fisher, all citizens of the United States

(Locator must insert either "a citizen of the United States" or "who has declared his intention to become a citizen of the United States")

A MC 877729

the undersigned, on the 5th day of June, 19 62

We claim 160 acres thereof, and have marked the same on the ground as follows: Beginning at the NE corner of the W^2SW^4 Sec. 14, T13N, R5E, G&SRB&M

(If the land be surveyed land, make the starting point a corner of a rectilinear subdivision of such survey)

at a post (post, stone or other monument) where this notice is posted;

thence West 1320 feet to a post, thence South 1320 feet to a post, thence West 1320 feet to a post, thence South 1320 feet to a post, thence East 3960 feet to a post, thence North 1320 feet to a post, thence West 1320 feet to a post, thence North 1320 feet to the place of beginning, containing 160 acres, all in the Camp Verde Mining District, in the County of Yavapai, in the State of Arizona, about five miles in a southeasterly direction from Camp Verde, Arizona, and embracing all of the SE^4SE^4, Sec. 15, and W^2SW^4, SE^4SW^4, Sec. 14

All done under the provisions of Chapter Six of Title XXXII, of the Revised Statutes of the United States [30 U.S.C.A. §21 et. seq.] and the laws of the State of Arizona.

Dated and posted on the ground this 5th day of June, 19 62

Hazel M. Champie — John M. Hazelett — William J. Kessler — John F. Fisher
J.M. Champie, Sr. — Jean D. Hazelett — Patricia J. Kessler — Wilma F. Fisher

NOTE—This form of notice is for use upon surveyed lands, the claim must conform to such survey by rectilinear subdivisions.

BOOK 260 PAGE 71

STATE OF ARIZONA, County of ____ } ss.
I hereby certify that the within instrument was filed and recorded ____, 19____, at ____ M.
In Docket No. ____, Page ____ at the request of ____

RECEIVED
B. L. M. AZ STATE OFFICE
OCT 22 1979
10:00 A.M.
PHOENIX ARIZONA

When recorded mail to:

Witness my hand and official seal.

County Recorder

By ____ Deputy Recorder

Fee No.:
Indexed:
Compared:
Photostated:
Fee: $
I.R.S.: $

AMENDMENT

CLAIM NAME - AMC NUMBER - LEGAL DESCRIPTION

Billy D - 87728 - NE corner of the SE^4 Sec. 14, T13N, R5E, G&SRB&M
Billy E - 87729 - NE corner of the W^2SW^4 Sec. 14, T13N, R5E, G&SRB&M
Billy F - 87730 - NE corner of the SE^4 Sec. 15, T13N, R5E, G&SRB&M
Billy G - 87731 - NE corner of the W^2SW^4 Sec. 15, T13N, R5E, G&SRB&M
Billy H - 87732 - NE corner of the NW^4 Sec. 22, T13N, R5E, G&SRB&M
Billy I - 87733 - NE corner of Sec. 22, T13N, R5E, G&SRB&M
Billy J - 87734 - NE corner of the NW^4 Sec. 23, T13N, R5E, G&SRB&M
Billy Q - 87735 - NE corner of the SW^4 Sec. 23, T13N, R5E, G&SRB&M
Billy R - 87736 - NE corner of the SE^4 Sec. 22, T13N, R5E, G&SRB&M
Billy S - 87737 - NE corner of Sec. 27, T13N, R5E, G&SRB&M
Billy T - 87738 - NE corner of the NW^4 Sec. 26, T13N, R5E, G&SRB&M
Billy Fraction - 87739 - NE corner of the NW^4 Sec. 27, T13N, R5E, G&SRB&M

BOOK 2404 PAGE 677

PHOENIX, ARIZONA
9:00 A.M.
NOV 26 '91
RECEIVED
BLM, AZ STATE OFFICE

Amendment

AMENDMENT

CLAIM NAME - AMC NUMBER - LEGAL DESCRIPTION

Billy D - 87728 - NE corner of the SE^4 Sec. 14, T13N, R5E, G&SRB&M no change

Billy E - 87729 - NE corner of the W^2SW^4 Sec. 14, T13N, R5E, G&SRB&M

Billy F - 87730 - NE corner of the SE^4 Sec. 15, T13N, R5E, G&SRB&M

Billy G - 87731 - NE corner of the W^2SW^4 Sec. 15, T13N, R5E, G&SRB&M

Billy H - 87732 - NE corner of the NW^4 Sec. 22, T13N, R5E, G&SRB&M

Billy I - 87733 - NE corner of Sec. 22, T13N, R5E, G&SRB&M

Billy J - 87734 - NE corner of the NW^4 Sec. 23, T13N, R5E, G&SRB&M

Billy Q - 87735 - NE corner of the SW^4 Sec. 23, T13N, R5E, G&SRB&M

Billy R - 87736 - NE corner of the SE^4 Sec. 22, T13N, R5E, G&SRB&M

Billy S - 87737 - NE corner of Sec. 27, T13N, R5E, G&SRB&M

Billy T - 87738 - NE corner of the NW^4 Sec. 26, T13N, R5E, G&SRB&M

Billy Fraction - 87739 - NE corner of the NW^4 Sec. 27, T13N, R5E, G&SRB&M

RECEIVED
B.L.M. AZ STATE OFFICE
DEC 10 [illegible]
7:45 A.M.
PHOENIX, ARIZONA

12/31/87 entered on computer

BOOK 1993 PAGE 412

Billy D	NE corner of the SE^4 Sec. 14, T13N, R5E, G & SRB & M
Billy E	NE corner of the W^2SW^4 Sec. 14, T13N, R5E, G & SRB & M
Billy F	NE corner of the SE^4 Sec. 15, T13N, R5E, G & SPB & M
Billy G	NE corner of the W^2SW^4 Sec. 15, T13N, R5E, G & SRB & M
Billy H	NE corner of the NW^4 Sec. 22, T13N, R5E, G & SRB & M
Billy I	NE corner of Sec. 22, T13N, R5E, G & SRB & M
Billy J	NE corner of the NW^4 Sec. 23, T13N, R5E, G & SRB & M
Billy Q	NE corner of the SW^4 Sec. 23, T13N, R5E, G & SRB & M
Billy R	NE corner of the SE^4 Sec. 22, T13N, R5E, G & SRB & M
Billy S	NE corner of Sec. 27, T13N, R5E, G & SRB & M
Billy T	NE corner of the NW^4 Sec.26, T13N, R5E, G & SRB & M
Billy Fraction	NE corner of the NW^4 Sec. 27, T13N, R5E, G & SRB & M

RECEIVED
B. L. M. AZ STATE OFFICE
OCT 15 1982
07:45 A. M.
PHOENIX, ARIZONA

STATE OF ARIZONA, County of Yavapai } ss.
I do hereby certify that the within instrument was filed and recorded at the request of Arizona Gypsum Corporation
on June 27 A.D., 62 at 8:00 o'clock M. Book 260 Official Records
Page 72, Records of Yavapai County, Arizona.
WITNESS my hand and official seal the day and year first above written.
FRANK C. BAUER, County Recorder.
By Pearl E. Eldridge, Deputy

6655

4-10-80 92

INDEXED

PAGED PHOTOSTATED

Notice of Mining Location
PLACER CLAIM

TO ALL WHOM IT MAY CONCERN:

This Placer Mining Claim, the name of which is the Billy F

Place Mining Claim, situate on lands belonging to the United State of America, and being a form of valuable mineral deposit other than in veins or lodes of quartz or other rock in place, was entered upon and located for the purpose of exploration and purchase by Hazel M. Champie, J. M. Champie, Sr., John M. Hazelett, Jean D. Hazelett, William J. Kessler, Patricia J. Kessler, John F. Fisher, Wilma F. Fisher, all citizens of the United States

(Locator must insert either "a citizen of the United States" or "who has declared his intention to become a citizen of the United States")

the undersigned, on the 5th day of June, 19 62

We claim 160 acres thereof, and have marked the same on the ground as follows: Beginning at the NE corner of the SE^4 Sec. 15, T13N, R5E, G&SRB&M

(If the land be surveyed land, make the starting point a corner of a rectilinear subdivision of such survey)

at a post (post, stone or other monument) where this notice is posted;

thence West 3960 feet to a post
thence South 1320 feet to a post
thence East 1320 feet to a post
thence South 1320 feet to a post
thence East 1320 feet to a post
thence North 1320 feet to a post
thence East 1320 feet to a post
thence North 1320 feet to the place of beginning, containing 160 acres, all in the Camp Verde

Mining District, in the County of Yavapai, in the State of Arizona, about five miles in a southeasterly direction from Camp Verde, Arizona, and embracing all of the NE^{4}SW^4, Sec. 15 and W^{2}SE^4, NE^{4}SE^4, Sec. 15

All done under the provisions of Chapter Six of Title XXXII, of the Revised Statutes of the United States [30 U.S.C.A. §21 et. seq.] and the laws of the State of Arizona.

Dated and posted on the ground this 5th day of June, 19 62

Hazel M. Champie John M. Hazelett William J. Kessler John F. Fisher
J. M. Champie, Sr. Jean D. Hazlett Patricia J. Kessler Wilma F. Fisher

NOTE—This form of notice is for use upon surveyed lands, the claim must conform to such survey by rectilinear subdivisions.

BOOK 260 PAGE 72

STATE OF ARIZONA, County of ____ } ss. I hereby certify that the within instrument was filed and recorded ____, 19____, at ____ M.
In Docket No. ____, Page ____ at the request of ____
When recorded mail to:

RECEIVED
B. L. M. AZ STATE OFFICE
OCT 22 1979
10:00 A.M.
PHOENIX, ARIZONA

Witness my hand and official seal.
County Recorder
By ____ Deputy Recorder

Fee No.:
Indexed:
Compared:
Photostated:
Fee: $
I. R. S.: $

A HC 87730

AMENDMENT

CLAIM NAME - AMC NUMBER - LEGAL DESCRIPTION

Billy D - 87728 - NE corner of the SE^4 Sec. 14, T13N, R5E, G&SRB&M
Billy E - 87729 - NE corner of the W^2SW^4 Sec. 14, T13N, R5E, G&SRB&M
Billy F - 87730 - NE corner of the SE^4 Sec. 15, T13N, R5E, G&SRB&M
Billy G - 87731 - NE corner of the W^2SW^4 Sec. 15, T13N, R5E, G&SRB&M
Billy H - 87732 - NE corner of the NW^4 Sec. 22, T13N, R5E, G&SRB&M
Billy I - 87733 - NE corner of Sec. 22, T13N, R5E, G&SRB&M
Billy J - 87734 - NE corner of the NW^4 Sec. 23, T13N, R5E, G&SRB&M
Billy Q - 87735 - NE corner of the SW^4 Sec. 23, T13N, R5E, G&SRB&M
Billy R - 87736 - NE corner of the SE^4 Sec. 22, T13N, R5E, G&SRB&M
Billy S - 87737 - NE corner of Sec. 27, T13N, R5E, G&SRB&M
Billy T - 87738 - NE corner of the NW^4 Sec. 26, T13N, R5E, G&SRB&M
Billy Fraction - 87739 - NE corner of the NW^4 Sec. 27, T13N, R5E, G&SRB&M

BOOK 2404 PAGE 677

PHOENIX, ARIZONA
9:00 A.M.
NOV 26 '91
16, 92 AON
RECEIVED
BLM, AZ STATE OFFICE

Amendment

AMENDMENT

CLAIM NAME - AMC NUMBER - LEGAL DESCRIPTION

Billy D - 87728 - NE corner of the SE^4 Sec. 14, T13N, R5E, G&SRB&M
Billy E - 87729 - NE corner of the W^2SW^4 Sec. 14, T13N, R5E, G&SRB&M
Billy F - 87730 - NE corner of the SE^4 Sec. 15, T13N, R5E, G&SRB&M
Billy G - 87731 - NE corner of the W^2SW^4 Sec. 15, T13N, R5E, G&SRB&M
Billy H - 87732 - NE corner of the NW^4 Sec. 22, T13N, R5E, G&SRB&M
Billy I - 87733 - NE corner of Sec. 22, T13N, R5E, G&SRB&M
Billy J - 87734 - NE corner of the NW^4 Sec. 23, T13N, R5E, G&SRB&M
Billy Q - 87735 - NE corner of the SW^4 Sec. 23, T13N, R5E, G&SRB&M
Billy R - 87736 - NE corner of the SE^4 Sec. 22, T13N, R5E, G&SRB&M
Billy S - 87737 - NE corner of Sec. 27, T13N, R5E, G&SRB&M
Billy T - 87738 - NE corner of the NW^4 Sec. 26, T13N, R5E, G&SRB&M
Billy Fraction - 87739 - NE corner of the NW^4 Sec. 27, T13N, R5E, G&SRB&M

RECEIVED
B.L.M. AZ STATE OFFICE
DEC 10 [illegible]
7:45 A.M.
PHOENIX, ARIZONA

BOOK 1993 PAGE 412

12/8/92 Typed on computer

Billy D	NE corner of the SE^4 Sec. 14, T13N, R5E, G & SRB & M
Billy E	NE corner of the W^2SW^4 Sec. 14, T13N, R5E, G & SRB & M
Billy F	NE corner of the SE^4 Sec. 15, T13N, R5E, G & SPB & M
Billy G	NE corner of the W^2SW^4 Sec. 15, T13N, R5E, G & SRB & M
Billy H	NE corner of the NW^4 Sec. 22, T13N, R5E, G & SRB & M
Billy I	NE corner of Sec. 22, T13N, R5E, G & SRB & M
Billy J	NE corner of the NW^4 Sec. 23, T13N, R5E, G & SRB & M
Billy Q	NE corner of the SW^4 Sec. 23, T13N, R5E, G & SRB & M
Billy R	NE corner of the SE^4 Sec. 22, T13N, R5E, G & SRB & M
Billy S	NE corner of Sec. 27, T13N, R5E, G & SRB & M
Billy T	NE corner of the NW^4 Sec.26, T13N, R5E, G & SRB & M
Billy Fraction	NE corner of the NW^4 Sec. 27, T13N, R5E, G & SRB & M

RECEIVED
B. L. M. AZ STATE OFFICE
OCT 15 1982
07:45 A. M.
PHOENIX, ARIZONA

STATE OF ARIZONA, County of Yavapai— 6656

I do hereby certify that the within inst[illegible]t was filed and recorded at the request of Arizona Gypsum Corporation

on June 27 A.D., 1962 at 8:00 o'clock M. Book 260 Official Records

Page 73, Records of Yavapai County, Arizona.

WITNESS my hand and official seal the day and year first above written.

FRANK C. BAUER, County Recorder.

By Pearl E. Thudge, Deputy

4-10-80 sc

INDEXED PAGED

PHOTOSTATED

Notice of Mining Location

PLACER CLAIM

TO ALL WHOM IT MAY CONCERN:

This Placer Mining Claim, the name of which is the Billy G

Place Mining Claim, situate on lands belonging to the United State of America, and being a form of valuable mineral deposit other than in veins or lodes of quartz or other rock in place, was entered upon and located for the purpose of exploration and purchase by Hazel M. Champie, J. M. Champie, Sr., John M. Hazelett, Jean D. Hazelett, William J. Kessler, Patricia J. Kessler, John F. Fisher, and Wilma F. Fisher, all citizens of the United States

(Locator must insert either "a citizen of the United States" or "who has declared his intention to become a citizen of the United States")

the undersigned, on the 5th day of June, 1962

We claim 160 acres thereof, and have marked the same on the ground as follows: Beginning at the NE corner of the W^2SW^4 Sec. 15, T13N, R5E, G&SRB&M

(If the land be surveyed land, make the starting point a corner of a rectilinear subdivision of such survey)

at a post (post, stone or other monument) where this notice is posted;

thence West 1320 feet to a post, thence South 1320 feet to a post, thence West 1320 feet to a post, thence South 1320 feet to a post, thence East 3960 feet to a post, thence North 1320 feet to a post, thence West 1320 feet to a post, thence North 1320 feet to the place of beginning, containing 160 acres, all in the Camp Verde Mining District, in the County of Yavapai, in the State of Arizona, about five miles in a southeasterly direction from Camp Verde, Arizona, and embracing all of the ~~SE~~ SE^4SW^4 Sec. 16 and W^2SW^4, SE^4SW^4, Sec. 15

SE^4SW^4 Sec 16 — Error, should be SE^4SE^4

All done under the provisions of Chapter Six of Title XXXII, of the Revised Statutes of the United States [30 U.S.C.A. §21 et. seq.] and the laws of the State of Arizona.

Dated and posted on the ground this 5th day of June, 1962

Hazel M. Champie — John M. Hazelett — William J. Kessler — John F. Fisher

J. M. Champie, Sr. — Jean D. Hazelett — Patricia J. Kessler — Wilma F. Fisher

NOTE—This form of notice is for use upon surveyed lands, the claim must conform to such survey by rectilinear subdivisions.

BOOK 260 PAGE 73

STATE OF ARIZONA, County of ____ } ss.

I hereby certify that the within instrument was filed and recorded ____, 19____, at ____ M.

In Docket No. ____, Page ____, at the request of ____

Fee No.:

Indexed:

Compared:

Photostated:

Fee: $____

I.R.S.: $____

When recorded mail to:

RECEIVED
B. L. M. AZ STATE OFFICE
OCT 22 1979
10:00 A.M.
PHOENIX, ARIZONA

Witness my hand and official seal.

County Recorder

By ____ Deputy Recorder

A MC 87731

AMENDMENT

CLAIM NAME - AMC NUMBER - LEGAL DESCRIPTION

Billy D - 87728 - NE corner of the SE^4 Sec. 14, T13N, R5E, G&SRB&M
Billy E - 87729 - NE corner of the W^2SW^4 Sec. 14, T13N, R5E, G&SRB&M
Billy F - 87730 - NE corner of the SE^4 Sec. 15, T13N, R5E, G&SRB&M
Billy G - 87731 - NE corner of the W^2SW^4 Sec. 15, T13N, R5E, G&SRB&M
Billy H - 87732 - NE corner of the NW^4 Sec. 22, T13N, R5E, G&SRB&M
Billy I - 87733 - NE corner of Sec. 22, T13N, R5E, G&SRB&M
Billy J - 87734 - NE corner of the NW^4 Sec. 23, T13N, R5E, G&SRB&M
Billy Q - 87735 - NE corner of the SW^4 Sec. 23, T13N, R5E, G&SRB&M
Billy R - 87736 - NE corner of the SE^4 Sec. 22, T13N, R5E, G&SRB&M
Billy S - 87737 - NE corner of Sec. 27, T13N, R5E, G&SRB&M
Billy T - 87738 - NE corner of the NW^4 Sec. 26, T13N, R5E, G&SRB&M
Billy Fraction - 87739 - NE corner of the NW^4 Sec. 27, T13N, R5E, G&SRB&M

BOOK 2404 PAGE 677

PHOENIX, ARIZONA
9:00 A.M.
NOV 26 '91
RECEIVED
BLM, AZ STATE OFFICE

Amendment

AMENDMENT

CLAIM NAME - AMC NUMBER - LEGAL DESCRIPTION

Billy D - 87728 - NE corner of the SE^4 Sec. 14, T13N, R5E, G&SRB&M no change

Billy E - 87729 - NE corner of the W^2SW^4 Sec. 14, T13N, R5E, G&SRB&M

Billy F - 87730 - NE corner of the SE^4 Sec. 15, T13N, R5E, G&SRB&M

Billy G - 87731 - NE corner of the W^2SW^4 Sec. 15, T13N, R5E, G&SRB&M

Billy H - 87732 - NE corner of the NW^4 Sec. 22, T13N, R5E, G&SRB&M

Billy I - 87733 - NE corner of Sec. 22, T13N, R5E, G&SRB&M

Billy J - 87734 - NE corner of the NW^4 Sec. 23, T13N, R5E, G&SRB&M

Billy Q - 87735 - NE corner of the SW^4 Sec. 23, T13N, R5E, G&SRB&M

Billy R - 87736 - NE corner of the SE^4 Sec. 22, T13N, R5E, G&SRB&M

Billy S - 87737 - NE corner of Sec. 27, T13N, R5E, G&SRB&M

Billy T - 87738 - NE corner of the NW^4 Sec. 26, T13N, R5E, G&SRB&M

Billy Fraction - 87739 - NE corner of the NW^4 Sec. 27, T13N, R5E, G&SRB&M

RECEIVED
B.L.M. AZ STATE OFFICE
DEC 18 [illegible]
7:45 A.M.
PHOENIX, ARIZONA

12/31/87 entered on computer

Billy D	NE corner of the SE^4 Sec. 14, T13N, R5E, G & SRB & M
Billy E	NE corner of the W^2SW^4 Sec. 14, T13N, R5E, G & SRB & M
Billy F	NE corner of the SE^4 Sec. 15, T13N, R5E, G & SPB & M
Billy G	NE corner of the W^2SW^4 Sec. 15, T13N, R5E, G & SRB & M
Billy H	NE corner of the NW^4 Sec. 22, T13N, R5E, G & SRB & M
Billy I	NE corner of Sec. 22, T13N, R5E, G & SRB & M
Billy J	NE corner of the NW^4 Sec. 23, T13N, R5E, G & SRB & M
Billy Q	NE corner of the SW^4 Sec. 23, T13N, R5E, G & SRB & M
Billy R	NE corner of the SE^4 Sec. 22, T13N, R5E, G & SRB & M
Billy S	NE corner of Sec. 27, T13N, R5E, G & SRB & M
Billy T	NE corner of the NW^4 Sec.26, T13N, R5E, G & SRB & M
Billy Fraction	NE corner of the NW^4 Sec. 27, T13N, R5E, G & SRB & M

RECEIVED
B. L. M. AZ STATE OFFICE
OCT 15 1982
07:45 A. M.
PHOENIX, ARIZONA amend

6657

STATE OF ARIZONA, County of Yavapai—
I do hereby certify that the within inst[illegible]t was filed and recorded at the request of Arizona Gypsum Corporation
on June 27 A.D., 1962 at 8:00 o'clock A.M. Book 260 Official Records
Page 74, Records of Yavapai County, Arizona.
WITNESS my hand and official seal the day and year first above written.
FRANK C. BAUER, County Recorder.
By Pearl Ethridge, Deputy

4-10-80 jse

INDEXED PAGED
PHOTOSTATED

Notice of Mining Location
PLACER CLAIM

TO ALL WHOM IT MAY CONCERN:

This Placer Mining Claim, the name of which is the Billy H

Place Mining Claim, situate on lands belonging to the United State of America, and being a form of valuable mineral deposit other than in veins or lodes of quartz or other rock in place, was entered upon and located for the purpose of exploration and purchase by Hazel M. Champie, J.M. Champie, Sr., John M. Hazelett, Jean D. Hazelett, William J. Kessler, Patricia J. Kessler, John F. Fisher, and Wilma F. Fisher, all citizens of the United States

(Locator must insert either "a citizen of the United States" or "who has declared his intention to become a citizen of the United States")

the undersigned, on the 5th day of June, 1962

We claim 160 acres thereof, and have marked the same on the ground as follows: Beginning at the NE corner of NW4 Sec. 22, T13N, R5E, G&SRB&M

(If the land be surveyed land, make the starting point a corner of a rectilinear subdivision of such survey)

at a post (post, stone or other monument) where this notice is posted;

thence West 1320 feet to a post, thence South 5280 feet to a post, thence East 1320 feet to a post, thence North 5280 feet to the place of beginning, containing 160 acres, all in the Camp Verde Mining District, in the County of Yavapai, in the State of Arizona, about five miles in a southeasterly direction from Camp Verde, Arizona, and embracing all of the E2W2 Sec. 22

All done under the provisions of Chapter Six of Title XXXII, of the Revised Statutes of the United States [30 U.S.C.A. §21 et. seq.] and the laws of the State of Arizona.

Dated and posted on the ground this 5th day of June, 1962

Hazel M. Champie John M. Hazelett William J. Kessler John F. Fisher
J.M. Champie, Sr. Jean D. Hazelett Patricia J. Kessler Wilma F. Fisher

NOTE—This form of notice is for use upon surveyed lands, the claim must conform to such survey by rectilinear subdivisions.

BOOK 260 PAGE 74

STATE OF ARIZONA, County of ss.
I hereby certify that the within instrument was filed and recorded ____, 19__, at ____ M.
Fee No.:
In Docket No. ____, Page ____, at request of ____
Indexed:
Compared:
Photostated:
Fee: $
I.P.S.: $
When recorded mail to:
Witness my hand and official seal.
County Recorder
By ____ Deputy Recorder

RECEIVED
B. L. M. AZ STATE OFFICE
OCT 22 1979
10:00 A.M.
PHOENIX, ARIZONA

AMC 877332

AMENDMENT

CLAIM NAME - AMC NUMBER - LEGAL DESCRIPTION

Billy D - 87728 - NE corner of the SE^4 Sec. 14, T13N, R5E, G&SRB&M
Billy E - 87729 - NE corner of the W^2SW^4 Sec. 14, T13N, R5E, G&SRB&M
Billy F - 87730 - NE corner of the SE^4 Sec. 15, T13N, R5E, G&SRB&M
Billy G - 87731 - NE corner of the W^2SW^4 Sec. 15, T13N, R5E, G&SRB&M
Billy H - 87732 - NE corner of the NW^4 Sec. 22, T13N, R5E, G&SRB&M
Billy I - 87733 - NE corner of Sec. 22, T13N, R5E, G&SRB&M
Billy J - 87734 - NE corner of the NW^4 Sec. 23, T13N, R5E, G&SRB&M
Billy Q - 87735 - NE corner of the SW^4 Sec. 23, T13N, R5E, G&SRB&M
Billy R - 87736 - NE corner of the SE^4 Sec. 22, T13N, R5E, G&SRB&M
Billy S - 87737 - NE corner of Sec. 27, T13N, R5E, G&SRB&M
Billy T - 87738 - NE corner of the NW^4 Sec. 26, T13N, R5E, G&SRB&M
Billy Fraction - 87739 - NE corner of the NW^4 Sec. 27, T13N, R5E, G&SRB&M

BOOK 2404 PAGE 677

PHOENIX, ARIZONA
9:00 A.M.
NOV 26 '91
RECEIVED
B.L.M. AZ STATE OFFICE

Amendment

AMENDMENT

CLAIM NAME - AMC NUMBER - LEGAL DESCRIPTION

Billy D - 87728 - NE corner of the SE^4 Sec. 14, T13N, R5E, G&SRB&M
Billy E - 87729 - NE corner of the W^2SW^4 Sec. 14, T13N, R5E, G&SRB&M
Billy F - 87730 - NE corner of the SE^4 Sec. 15, T13N, R5E, G&SRB&M
Billy G - 87731 - NE corner of the W^2SW^4 Sec. 15, T13N, R5E, G&SRB&M
Billy H - 87732 - NE corner of the NW^4 Sec. 22, T13N, R5E, G&SRB&M
Billy I - 87733 - NE corner of Sec. 22, T13N, R5E, G&SRB&M
Billy J - 87734 - NE corner of the NW^4 Sec. 23, T13N, R5E, G&SRB&M
Billy Q - 87735 - NE corner of the SW^4 Sec. 23, T13N, R5E, G&SRB&M
Billy R - 87736 - NE corner of the SE^4 Sec. 22, T13N, R5E, G&SRB&M
Billy S - 87737 - NE corner of Sec. 27, T13N, R5E, G&SRB&M
Billy T - 87738 - NE corner of the NW^4 Sec. 26, T13N, R5E, G&SRB&M
Billy Fraction - 87739 - NE corner of the NW^4 Sec. 27, T13N, R5E, G&SRB&M

RECEIVED
B.L.M. AZ STATE OFFICE
DEC 10 [illegible]
7:45 A.M.
PHOENIX, ARIZONA

12/31/87 entered on computer

Billy D	NE corner of the SE^4 Sec. 14, T13N, R5E, G & SRB & M
Billy E	NE corner of the W^2SW^4 Sec. 14, T13N, R5E, G & SRB & M
Billy F	NE corner of the SE^4 Sec. 15, T13N, R5E, G & SPB & M
Billy G	NE corner of the W^2SW^4 Sec. 15, T13N, R5E, G & SRB & M
Billy H	NE corner of the NW^4 Sec. 22, T13N, R5E, G & SRB & M
Billy I	NE corner of Sec. 22, T13N, R5E, G & SRB & M
Billy J	NE corner of the NW^4 Sec. 23, T13N, R5E, G & SRB & M
Billy Q	NE corner of the SW^4 Sec. 23, T13N, R5E, G & SRB & M
Billy R	NE corner of the SE^4 Sec. 22, T13N, R5E, G & SRB & M
Billy S	NE corner of Sec. 27, T13N, R5E, G & SRB & M
Billy T	NE corner of the NW^4 Sec.26, T13N, R5E, G & SRB & M
Billy Fraction	NE corner of the NW^4 Sec. 27, T13N, R5E, G & SRB & M

RECEIVED
B. L. M. AZ STATE OFFICE
OCT 15 1982
07:45 A. M.
PHOENIX, ARIZONA

amend

STATE OF ARIZONA, County of Yavapai—ss. 6658

I do hereby certify that the within instrument was filed and recorded at the request of Arizona Gypsum Corporation on June 27 A.D., 19[illegible] at 8:00 o'clock A M. Book 260 Official Records Page 75, Records of Yavapai County, Arizona.

WITNESS my hand and official seal the day and year first above written.

FRANK C. BAUER, County Recorder.

By Pearl Ethridge, Deputy

4-10-80 JH

INDEXED PAGED

PHOTOSTATED

Notice of Mining Location

PLACER CLAIM

TO ALL WHOM IT MAY CONCERN:

This Placer Mining Claim, the name of which is the Billy I "d"

Place Mining Claim, situate on lands belonging to the United State of America, and being a form of valuable mineral deposit other than in veins or lodes of quartz or other rock in place, was entered upon and located for the purpose of exploration and purchase by Hazel M. Champie, J. M. Champie, Sr., John M. Hazelett, Jean D. Hazelett, William J. Kessler, Patricia J. Kessler, John F. Fisher, and Wilma F. Fisher, all citizens of the United States

(Locator must insert either "a citizen of the United States" or "who has declared his intention to become a citizen of the United States")

the undersigned, on the 5th day of June, 19 62

We claim 160 acres thereof, and have marked the same on the ground as follows: Beginning at NE corner of Sec.22, T13N, R5E, G&SRB&M

(If the land be surveyed land, make the starting point a corner of a rectilinear subdivision of such survey)

at a post (post, stone or other monument) where this notice is posted;

thence West 2640 feet to a post, thence South 2640 feet to a post, thence East 2640 feet to a post, thence North 2640 feet to the place of beginning, containing 160 acres, all in the Camp Verde Mining District, in the County of Yavapai, in the State of Arizona, about five miles in a southeasterly direction from Camp Verde, Arizona, and embracing all of the NE¼ Sec.22

All done under the provisions of Chapter Six of Title XXXII, of the Revised Statutes of the United States [30 U.S.C.A. §21 et. seq.] and the laws of the State of Arizona.

Dated and posted on the ground this 5th day of June, 19 62

Hazel M. Champie John M. Hazelett William J. Kessler John F. Fisher

J. M. Champie, Sr. Jean D. Hazelett Patricia J. Kessler Wilma F. Fisher

NOTE—This form of notice is for use upon surveyed lands, the claim must conform to such survey by rectilinear subdivisions.

BOOK 260 PAGE 75

STATE OF ARIZONA, County of _____ } ss.

I hereby certify that the within instrument was filed and recorded _____, 19____, at _____ M.

In Docket No. _____, Page _____, at the request of _____

When recorded mail to: _____

Witness my hand and official seal.

_____ County Recorder

_____ Deputy Recorder

Fee No.:

Indexed:

Compared:

Photostated:

Fee: $_____

I. R. S.: $_____

RECEIVED
B. L. M. AZ STATE OFFICE
OCT 22 1979
10:00 A.M.
PHOENIX, ARIZONA

A MC 87733

AMENDMENT

CLAIM NAME - AMC NUMBER - LEGAL DESCRIPTION

Billy D - 87728 - NE corner of the SE^4 Sec. 14, T13N, R5E, G&SRB&M
Billy E - 87729 - NE corner of the W^2SW^4 Sec. 14, T13N, R5E, G&SRB&M
Billy F - 87730 - NE corner of the SE^4 Sec. 15, T13N, R5E, G&SRB&M
Billy G - 87731 - NE corner of the W^2SW^4 Sec. 15, T13N, R5E, G&SRB&M
Billy H - 87732 - NE corner of the NW^4 Sec. 22, T13N, R5E, G&SRB&M
Billy I - 87733 - NE corner of Sec. 22, T13N, R5E, G&SRB&M
Billy J - 87734 - NE corner of the NW^4 Sec. 23, T13N, R5E, G&SRB&M
Billy Q - 87735 - NE corner of the SW^4 Sec. 23, T13N, R5E, G&SRB&M
Billy R - 87736 - NE corner of the SE^4 Sec. 22, T13N, R5E, G&SRB&M
Billy S - 87737 - NE corner of Sec. 27, T13N, R5E, G&SRB&M
Billy T - 87738 - NE corner of the NW^4 Sec. 26, T13N, R5E, G&SRB&M
Billy Fraction - 87739 - NE corner of the NW^4 Sec. 27, T13N, R5E, G&SRB&M

BOOK 2404 PAGE 677

PHOENIX, ARIZONA
9:00 A.M.
NOV 25 '91
RECEIVED
BLM, AZ STATE OFFICE

Amendment

AMENDMENT

CLAIM NAME - AMC NUMBER - LEGAL DESCRIPTION

Billy D - 87728 - NE corner of the SE^4 Sec. 14, T13N, R5E, G&SRB&M
Billy E - 87729 - NE corner of the W^2SW^4 Sec. 14, T13N, R5E, G&SRB&M
Billy F - 87730 - NE corner of the SE^4 Sec. 15, T13N, R5E, G&SRB&M
Billy G - 87731 - NE corner of the W^2SW^4 Sec. 15, T13N, R5E, G&SRB&M
Billy H - 87732 - NE corner of the NW^4 Sec. 22, T13N, R5E, G&SRB&M
Billy I - 87733 - NE corner of Sec. 22, T13N, R5E, G&SRB&M
Billy J - 87734 - NE corner of the NW^4 Sec. 23, T13N, R5E, G&SRB&M
Billy Q - 87735 - NE corner of the SW^4 Sec. 23, T13N, R5E, G&SRB&M
Billy R - 87736 - NE corner of the SE^4 Sec. 22, T13N, R5E, G&SRB&M
Billy S - 87737 - NE corner of Sec. 27, T13N, R5E, G&SRB&M
Billy T - 87738 - NE corner of the NW^4 Sec. 26, T13N, R5E, G&SRB&M
Billy Fraction - 87739 - NE corner of the NW^4 Sec. 27, T13N, R5E, G&SRB&M

RECEIVED
B.L.M. AZ STATE OFFICE
DEC 10 [illegible]
7:45 A.M.
PHOENIX, ARIZONA

12/31/87 Entered on computer

Billy D	NE corner of the SE^4 Sec. 14, T13N, R5E, G & SRB & M
Billy E	NE corner of the W^2SW^4 Sec. 14, T13N, R5E, G & SRB & M
Billy F	NE corner of the SE^4 Sec. 15, T13N, R5E, G & SPB & M
Billy G	NE corner of the W^2SW^4 Sec. 15, T13N, R5E, G & SRB & M
Billy H	NE corner of the NW^4 Sec. 22, T13N, R5E, G & SRB & M
Billy I	NE corner of Sec. 22, T13N, R5E, G & SRB & M
Billy J	NE corner of the NW^4 Sec. 23, T13N, R5E, G & SRB & M
Billy Q	NE corner of the SW^4 Sec. 23, T13N, R5E, G & SRB & M
Billy R	NE corner of the SE^4 Sec. 22, T13N, R5E, G & SRB & M
Billy S	NE corner of Sec. 27, T13N, R5E, G & SRB & M
Billy T	NE corner of the NW^4 Sec.26, T13N, R5E, G & SRB & M
Billy Fraction	NE corner of the NW^4 Sec. 27, T13N, R5E, G & SRB & M

RECEIVED
B. L. M. AZ STATE OFFICE
OCT 15 1982
07:45 A. M.
PHOENIX, ARIZONA

amend

on ... A.D., 19 62 at ... o'clock ... M. Book ... Official Records
Page 76 Records of Yavapai County, Arizona.
WITNESS my hand and official seal the day and year first above written.
FRANK C. BAUER, County Recorder.
By Pearl Ethridge, Deputy

4-10-80 ME

INDEXED PLAT(S) PHOTOSTATED

Notice of Mining Location
PLACER CLAIM

TO ALL WHOM IT MAY CONCERN:

This Placer Mining Claim, the name of which is the Billy J

Place Mining Claim, situate on lands belonging to the United State of America, and being a form of valuable mineral deposit other than in veins or lodes of quartz or other rock in place, was entered upon and located for the purpose of exploration and purchase by Hazel M. Champie J.M. Champie, Sr., John M. Hazelett, Jean D. Hazelett, William J. Kessler, Patricia J. Kessler, John F. Fisher, and Wilma F. Fisher, all citizens of the United States

(Locator must insert either "a citizen of the United States" or "who has declared his intention to become a citizen of the United States")

the undersigned, on the 5th day of June, 19 62

We claim 160 acres thereof, and have marked the same on the ground as follows: Beginning at the NE corner of the NW4 Sec. 23, T13N, R5E, G&SRB&M

(If the land be surveyed land, make the starting point a corner of a rectilinear subdivision of such survey)

at a post (post, stone or other monument) where this notice is posted;

thence West 2640 feet to a post, thence South 2640 feet to a post, thence East 2640 feet to a post, thence North 2640 feet to the place of beginning, containing 160 acres, all in the Camp Verde Mining District, in the County of Yavapai, in the State of Arizona, about Five miles in a southeasterly direction from Camp Verde, Arizona, and embracing all of the NW4 Sec. 23

All done under the provisions of Chapter Six of Title XXXII, of the Revised Statutes of the United States [30 U.S.C.A. §21 et. seq.] and the laws of the State of Arizona.

Dated and posted on the ground this 5th day of June, 19 62

Hazel M. Champie, John M. Hazelett, William J. Kessler, John F. Fisher
J. M. Champie Jr., Jean D. Hazelett, Patricia J. Kessler, Wilma F. Fisher

NOTE—This form of notice is for use upon surveyed lands, the claim must conform to such survey by rectilinear subdivisions.

BOOK 260 PAGE 76

STATE OF ARIZONA, County of ... } ss.
I hereby certify that the within instrument was filed and recorded ..., 19..., at ... M.
In Docket No. ..., Page ..., at the request of ...
When recorded mail to:

RECEIVED
B. L. M. AZ STATE OFFICE
OCT 22 1979
10:00 A.M.
PHOENIX, ARIZONA

Witness my hand and official seal.
County Recorder
By ... Deputy Recorder

Fee No.:
Indexed:
Compared:
Photostated:
Fee: $
I. R. S.: $

Form No. 23—NC ... OF LOCATION OF PLACER CLAIM—Ampco Line Leg ... nks—Phoenix, Arizona

AMENDMENT

CLAIM NAME - AMC NUMBER - LEGAL DESCRIPTION

Billy D - 87728 - NE corner of the SE^4 Sec. 14, T13N, R5E, G&SRB&M
Billy E - 87729 - NE corner of the W^2SW^4 Sec. 14, T13N, R5E, G&SRB&M
Billy F - 87730 - NE corner of the SE^4 Sec. 15, T13N, R5E, G&SRB&M
Billy G - 87731 - NE corner of the W^2SW^4 Sec. 15, T13N, R5E, G&SRB&M
Billy H - 87732 - NE corner of the NW^4 Sec. 22, T13N, R5E, G&SRB&M
Billy I - 87733 - NE corner of Sec. 22, T13N, R5E, G&SRB&M
Billy J - 87734 - NE corner of the NW^4 Sec. 23, T13N, R5E, G&SRB&M
Billy Q - 87735 - NE corner of the SW^4 Sec. 23, T13N, R5E, G&SRB&M
Billy R - 87736 - NE corner of the SE^4 Sec. 22, T13N, R5E, G&SRB&M
Billy S - 87737 - NE corner of Sec. 27, T13N, R5E, G&SRB&M
Billy T - 87738 - NE corner of the NW^4 Sec. 26, T13N, R5E, G&SRB&M
Billy Fraction - 87739 - NE corner of the NW^4 Sec. 27, T13N, R5E, G&SRB&M

BOOK 2404 PAGE 677

PHOENIX, ARIZONA
9:00 A.M.
NOV 26 '91
RECEIVED
BLM AZ STATE OFFICE

Amendment

AMENDMENT

CLAIM NAME - AMC NUMBER - LEGAL DESCRIPTION

Billy D - 87728 - NE corner of the SE^4 Sec. 14, T13N, R5E, G&SRB&M no change

Billy E - 87729 - NE corner of the W^2SW^4 Sec. 14, T13N, R5E, G&SRB&M

Billy F - 87730 - NE corner of the SE^4 Sec. 15, T13N, R5E, G&SRB&M

Billy G - 87731 - NE corner of the W^2SW^4 Sec. 15, T13N, R5E, G&SRB&M

Billy H - 87732 - NE corner of the NW^4 Sec. 22, T13N, R5E, G&SRB&M

Billy I - 87733 - NE corner of Sec. 22, T13N, R5E, G&SRB&M

Billy J - 87734 - NE corner of the NW^4 Sec. 23, T13N, R5E, G&SRB&M

Billy Q - 87735 - NE corner of the SW^4 Sec. 23, T13N, R5E, G&SRB&M

Billy R - 87736 - NE corner of the SE^4 Sec. 22, T13N, R5E, G&SRB&M

Billy S - 87737 - NE corner of Sec. 27, T13N, R5E, G&SRB&M

Billy T - 87738 - NE corner of the NW^4 Sec. 26, T13N, R5E, G&SRB&M

Billy Fraction - 87739 - NE corner of the NW^4 Sec. 27, T13N, R5E, G&SRB&M

RECEIVED
B.L.M. AZ STATE OFFICE
DEC 10 [illegible]
7:45 A.M.
PHOENIX, ARIZONA

12/31/87 entered on computer

Billy D	NE corner of the SE^4 Sec. 14, T13N, R5E, G & SRB & M
Billy E	NE corner of the W^2SW^4 Sec. 14, T13N, R5E, G & SRB & M
Billy F	NE corner of the SE^4 Sec. 15, T13N, R5E, G & SPB & M
Billy G	NE corner of the W^2SW^4 Sec. 15, T13N, R5E, G & SRB & M
Billy H	NE corner of the NW^4 Sec. 22, T13N, R5E, G & SRB & M
Billy I	NE corner of Sec. 22, T13N, R5E, G & SRB & M
Billy J	NE corner of the NW^4 Sec. 23, T13N, R5E, G & SRB & M
Billy Q	NE corner of the SW^4 Sec. 23, T13N, R5E, G & SRB & M
Billy R	NE corner of the SE^4 Sec. 22, T13N, R5E, G & SRB & M
Billy S	NE corner of Sec. 27, T13N, R5E, G & SRB & M
Billy T	NE corner of the NW^4 Sec.26, T13N, R5E, G & SRB & M
Billy Fraction	NE corner of the NW^4 Sec. 27, T13N, R5E, G & SRB & M

RECEIVED
B. L. M. AZ STATE OFFICE
OCT 15 1982
07:45 A. M.
PHOENIX, ARIZONA

amend

6666

4-10-80 JC

STATE OF ARIZONA, County of Yavapai—
I do hereby certify that the within instrument was filed and recorded at the request of Arizona Gypsum Corporation
on June 27 A.D., 1962 at 8:00 o'clock A M. Book 260 Official Records
Page 83, Records of Yavapai County, Arizona.
WITNESS my hand and official seal the day and year first above written.
FRANK C. BAUER, County Recorder.
By Pearl Ethridge, Deputy

INDEXED

PAGED

PHOTOSTATED

Notice of Mining Location
PLACER CLAIM

TO ALL WHOM IT MAY CONCERN:

This Placer Mining Claim, the name of which is the Billy Q

Place Mining Claim, situate on lands belonging to the United State of America, and being a form of valuable mineral deposit other than in veins or lodes of quartz or other rock in place, was entered upon and located for the purpose of exploration and purchase by Hazel M. Champie J.M. Champie, Sr., John M. Hazelett, Jean D. Hazelett, William J. Kessler, Patricia J. Kessler, Wilma F. Fisher & John F. Fisher, all citizens of the United States

(Locator must insert either "a citizen of the United States" or "who has declared his intention to become a citizen of the United States")

the undersigned, on the 5th day of June, 1962 we claim 160 acres thereof, and have marked the same on the ground as follows: Beginning at the NE corner of the SW^{4} Sec. 23, T13N, R5E, G&SRB&M

(If the land be surveyed land, make the starting point a corner of a rectilinear subdivision of such survey)

at a post (post, stone or other monument) where this notice is posted; thence West 2640 feet to a post, thence South 2640 feet to a post, thence East 2640 feet to a post, thence North 2640 feet to the place of beginning, containing 160 acres, all in the Camp Verde Mining District, in the County of Yavapai, in the State of Arizona, about five miles in a southeasterly direction from Camp Verde, Arizona, and embracing all of the SW^{4} Sec. 23

All done under the provisions of Chapter Six of Title XXXII, of the Revised Statutes of the United States [30 U.S.C.A. §21 et. seq.] and the laws of the State of Arizona.

Dated and posted on the ground this 5th day of June, 1962

Hazel M. Champie — John M. Hazelett — William J. Kessler — John F. Fisher

J.M. Champie, Sr. — Jean D. Hazelett — Patricia J. Kessler — Wilma F. Fisher

NOTE—This form of notice is for use upon surveyed lands, the claim must conform to such survey by rectilinear subdivisions.

BOOK 260 PAGE 83

STATE OF ARIZONA, County of ____ } ss. I hereby certify that the within instrument was filed and recorded ____, 19____, at ____ M.
In Docket No. ____, Page ____, at the request of ____

RECEIVED
B. L. M. AZ. STATE OFFICE
OCT 22 1979
10:00 A.M.
PHOENIX, ARIZONA

When recorded mail to:

Witness my hand and official seal.

County Recorder

By ____ Deputy Recorder

Fee No.:
Indexed:
Compared:
Photostated:
Fee: $
I. R. S.: $

AMC 87735

AMENDMENT

CLAIM NAME - AMC NUMBER - LEGAL DESCRIPTION

Billy D - 87728 - NE corner of the SE^4 Sec. 14, T13N, R5E, G&SRB&M
Billy E - 87729 - NE corner of the W^2SW^4 Sec. 14, T13N, R5E, G&SRB&M
Billy F - 87730 - NE corner of the SE^4 Sec. 15, T13N, R5E, G&SRB&M
Billy G - 87731 - NE corner of the W^2SW^4 Sec. 15, T13N, R5E, G&SRB&M
Billy H - 87732 - NE corner of the NW^4 Sec. 22, T13N, R5E, G&SRB&M
Billy I - 87733 - NE corner of Sec. 22, T13N, R5E, G&SRB&M
Billy J - 87734 - NE corner of the NW^4 Sec. 23, T13N, R5E, G&SRB&M
Billy Q - 87735 - NE corner of the SW^4 Sec. 23, T13N, R5E, G&SRB&M
Billy R - 87736 - NE corner of the SE^4 Sec. 22, T13N, R5E, G&SRB&M
Billy S - 87737 - NE corner of Sec. 27, T13N, R5E, G&SRB&M
Billy T - 87738 - NE corner of the NW^4 Sec. 26, T13N, R5E, G&SRB&M
Billy Fraction - 87739 - NE corner of the NW^4 Sec. 27, T13N, R5E, G&SRB&M

BOOK 2404 PAGE 677

RECEIVED
BLM, AZ STATE OFFICE
NOV 26 '97 AM 9:00
PHOENIX, ARIZONA

Amendment

AMENDMENT

CLAIM NAME - AMC NUMBER - LEGAL DESCRIPTION

Billy D - 87728 - NE corner of the SE^4 Sec. 14, T13N, R5E, G&SRB&M
Billy E - 87729 - NE corner of the W^2SW^4 Sec. 14, T13N, R5E, G&SRB&M
Billy F - 87730 - NE corner of the SE^4 Sec. 15, T13N, R5E, G&SRB&M
Billy G - 87731 - NE corner of the W^2SW^4 Sec. 15, T13N, R5E, G&SRB&M
Billy H - 87732 - NE corner of the NW^4 Sec. 22, T13N, R5E, G&SRB&M
Billy I - 87733 - NE corner of Sec. 22, T13N, R5E, G&SRB&M
Billy J - 87734 - NE corner of the NW^4 Sec. 23, T13N, R5E, G&SRB&M
Billy Q - 87735 - NE corner of the SW^4 Sec. 23, T13N, R5E, G&SRB&M
Billy R - 87736 - NE corner of the SE^4 Sec. 22, T13N, R5E, G&SRB&M
Billy S - 87737 - NE corner of Sec. 27, T13N, R5E, G&SRB&M
Billy T - 87738 - NE corner of the NW^4 Sec. 26, T13N, R5E, G&SRB&M
Billy Fraction - 87739 - NE corner of the NW^4 Sec. 27, T13N, R5E, G&SRB&M

RECEIVED
B.L.M. AZ STATE OFFICE
DEC 10
7:45 A.M.
PHOENIX, ARIZONA

12/5/87 instead on computer

BOOK 1993 PAGE 412

Billy D	NE corner of the SE^4 Sec. 14, T13N, R5E, G & SRB & M
Billy E	NE corner of the W^2SW^4 Sec. 14, T13N, R5E, G & SRB & M
Billy F	NE corner of the SE^4 Sec. 15, T13N, R5E, G & SPB & M
Billy G	NE corner of the W^2SW^4 Sec. 15, T13N, R5E, G & SRB & M
Billy H	NE corner of the NW^4 Sec. 22, T13N, R5E, G & SRB & M
Billy I	NE corner of Sec. 22, T13N, R5E, G & SRB & M
Billy J	NE corner of the NW^4 Sec. 23, T13N, R5E, G & SRB & M
Billy Q	NE corner of the SW^4 Sec. 23, T13N, R5E, G & SRB & M
Billy R	NE corner of the SE^4 Sec. 22, T13N, R5E, G & SRB & M
Billy S	NE corner of Sec. 27, T13N, R5E, G & SRB & M
Billy T	NE corner of the NW^4 Sec.26, T13N, R5E, G & SRB & M
Billy Fraction	NE corner of the NW^4 Sec. 27, T13N, R5E, G & SRB & M

RECEIVED
B. L. M. AZ STATE OFFICE
OCT 15 1982
07:45 A. M.
PHOENIX, ARIZONA

amend

6667

4-17-80 MC

STATE OF ARIZONA, County of Yavapai—ss.
I do hereby certify that the within inst t was filed and recorded at the request of Ar na Gypsum Corporation
on June 27 A.D., 2 at 8:00 o'clock A M. Book 260 Official Records
Page 84, Records of Yavapai County, Arizona.
WITNESS my hand and official seal the day and year first above written.
FRANK C. BAUER, County Recorder.
By Pearl Ethridge, Deputy

INDEXED
PAGED
PHOTOSTATED

Notice of Mining Location
PLACER CLAIM

A MC 87736

TO ALL WHOM IT MAY CONCERN:

This Placer Mining Claim, the name of which is the Billy R

Place Mining Claim, situate on lands belonging to the United State of America, and being a form of valuable mineral deposit other than in veins or lodes of quartz or other rock in place, was entered upon and located for the purpose of exploration and purchase by Hazel M. Champie J.M. Champie, Sr., John M. Hazelett, Jean D. Hazelett, William J. Kessler, Patricia J. Kessler, John F. Fisher, & Wilma F. Fisher, all citizens of the United States

(Locator must insert either "a citizen of the United States" or "who has declared his intention to become a citizen of the United States")

the undersigned, on the 5th day of June, 19 62

we claim 160 acres thereof, and have marked the same on the ground as follows: Beginning at the NE corner of the SE^4 Sec. 22, T13N, R5E, G&SRB&M

(If the land be surveyed land, make the starting point a corner of a rectilinear subdivision of such survey)

at a post (post, stone or other monument) where this notice is posted;

thence West 2640 feet to a post, thence South 2640 feet to a post, thence East 2640 feet to a post, thence North 2640 feet to the place of beginning, containing 160 acres, all in the Camp Verde Mining District, in the County of Yavapai, in the State of Arizona, about five miles in a southeasterly direction from Camp Verde, Arizona, and embracing all of the SE^4 Sec. 22

All done under the provisions of Chapter Six of Title XXXII, of the Revised Statutes of the United States [30 U.S.C.A. §21 et. seq.] and the laws of the State of Arizona.

Dated and posted on the ground this 5th day of June, 19 62

Hazel M. Champie, John M. Hazelett, William J. Kessler, John F. Fisher
J.M. Champie Sr., Jean D. Hazelett, Patricia J. Kessler, Wilma F. Fisher

NOTE—This form of notice is for use upon surveyed lands, the claim must conform to such survey by rectilinear subdivisions.

BOOK 260 PAGE 84

STATE OF ARIZONA, County of ____ } ss.
I hereby certify that the within instrument was filed and recorded ____, 19____, at ____ M.
In Docket No. ____, Page ____, at the request of ____
When recorded mail to:
Witness my hand and official seal.
County Recorder
By ____ Deputy Recorder

Fee No.:
Indexed:
Compared:
Photostated:
Fee: $____
I.R.S.: $____

RECEIVED
B. L. M. AZ STATE OFFICE
OCT 22 1979
10:00 A.M.
PHOENIX, ARIZONA

AMENDMENT

CLAIM NAME - AMC NUMBER - LEGAL DESCRIPTION

Billy D - 87728 - NE corner of the SE^4 Sec. 14, T13N, R5E, G&SRB&M
Billy E - 87729 - NE corner of the W^2SW^4 Sec. 14, T13N, R5E, G&SRB&M
Billy F - 87730 - NE corner of the SE^4 Sec. 15, T13N, R5E, G&SRB&M
Billy G - 87731 - NE corner of the W^2SW^4 Sec. 15, T13N, R5E, G&SRB&M
Billy H - 87732 - NE corner of the NW^4 Sec. 22, T13N, R5E, G&SRB&M
Billy I - 87733 - NE corner of Sec. 22, T13N, R5E, G&SRB&M
Billy J - 87734 - NE corner of the NW^4 Sec. 23, T13N, R5E, G&SRB&M
Billy Q - 87735 - NE corner of the SW^4 Sec. 23, T13N, R5E, G&SRB&M
Billy R - 87736 - NE corner of the SE^4 Sec. 22, T13N, R5E, G&SRB&M
Billy S - 87737 - NE corner of Sec. 27, T13N, R5E, G&SRB&M
Billy T - 87738 - NE corner of the NW^4 Sec. 26, T13N, R5E, G&SRB&M
Billy Fraction - 87739 - NE corner of the NW^4 Sec. 27, T13N, R5E, G&SRB&M

BOOK 2404 PAGE 677

PHOENIX, ARIZONA
9:00 A.M.
NOV 25 '91
RECEIVED
BLM, AZ STATE OFFICE

Amendment

AMENDMENT

CLAIM NAME - AMC NUMBER - LEGAL DESCRIPTION

Billy D - 87728 - NE corner of the SE^4 Sec. 14, T13N, R5E, G&SRB&M 80 ch. 3 use

Billy E - 87729 - NE corner of the W^2SW^4 Sec. 14, T13N, R5E, G&SRB&M

Billy F - 87730 - NE corner of the SE^4 Sec. 15, T13N, R5E, G&SRB&M

Billy G - 87731 - NE corner of the W^2SW^4 Sec. 15, T13N, R5E, G&SRB&M

Billy H - 87732 - NE corner of the NW^4 Sec. 22, T13N, R5E, G&SRB&M

Billy I - 87733 - NE corner of Sec. 22, T13N, R5E, G&SRB&M

Billy J - 87734 - NE corner of the NW^4 Sec. 23, T13N, R5E, G&SRB&M

Billy Q - 87735 - NE corner of the SW^4 Sec. 23, T13N, R5E, G&SRB&M

Billy R - 87736 - NE corner of the SE^4 Sec. 22, T13N, R5E, G&SRB&M

Billy S - 87737 - NE corner of Sec. 27, T13N, R5E, G&SRB&M

Billy T - 87738 - NE corner of the NW^4 Sec. 26, T13N, R5E, G&SRB&M

Billy Fraction - 87739 - NE corner of the NW^4 Sec. 27, T13N, R5E, G&SRB&M

RECEIVED
B.L.M. AZ STATE OFFICE
DEC 18 [illegible]
7:45 A.M.
PHOENIX, ARIZONA

12/31/87 entered on computer

BOOK 1993 PAGE 412

Billy D	NE corner of the SE^4 Sec. 14, T13N, R5E, G & SRB & M
Billy E	NE corner of the W^2SW^4 Sec. 14, T13N, R5E, G & SRB & M
Billy F	NE corner of the SE^4 Sec. 15, T13N, R5E, G & SPB & M
Billy G	NE corner of the W^2SW^4 Sec. 15, T13N, R5E, G & SRB & M
Billy H	NE corner of the NW^4 Sec. 22, T13N, R5E, G & SRB & M
Billy I	NE corner of Sec. 22, T13N, R5E, G & SRB & M
Billy J	NE corner of the NW^4 Sec. 23, T13N, R5E, G & SRB & M
Billy Q	NE corner of the SW^4 Sec. 23, T13N, R5E, G & SRB & M
Billy R	NE corner of the SE^4 Sec. 22, T13N, R5E, G & SRB & M
Billy S	NE corner of Sec. 27, T13N, R5E, G & SRB & M
Billy T	NE corner of the NW^4 Sec.26, T13N, R5E, G & SRB & M
Billy Fraction	NE corner of the NW^4 Sec. 27, T13N, R5E, G & SRB & M

RECEIVED
B. L. M. AZ STATE OFFICE
OCT 15 1982
07:45 A. M.
PHOENIX, ARIZONA

amend

STATE OF ARIZONA, County of Yavapai—ss. 6668

I do hereby certify that the within instrument was filed and recorded at the request of [redacted]a Gypsum Corporation

on June 27 A.D., 1962 at 8:00 o'clock A M. Book 260 Official Records

Page 85, Records of Yavapai County, Arizona.

WITNESS my hand and official seal the day and year first above written.

FRANK C. BAUER, County Recorder.

By Pearl Ethridge, Deputy

4-10-80 ase

INDEXED

PAGED

PHOTOSTATED

A MC 877137

Notice of Mining Location

PLACER CLAIM

TO ALL WHOM IT MAY CONCERN:

This Placer Mining Claim, the name of which is the Billy S

Place Mining Claim, situate on lands belonging to the United State of America, and being a form of valuable mineral deposit other than in veins or lodes of quartz or other rock in place, was entered upon and located for the purpose of exploration and purchase by Hazel M. Champie J.M. Champie, Sr., John M. Hazelett, Jean D. Hazelett, William J. Kessler, Patricia J. Kessler, John F. Fisher, & Wilma F. Fisher, all citizens of the United States

(Locator must insert either "a citizen of the United States" or "who has declared his intention to become a citizen of the United States.")

the undersigned, on the 5th day of June, 1962 we claim 160 acres thereof, and have marked the same on the ground as follows: Beginning at the NE corner of Sec. 27, T13N, R5E, G&SRB&M

(If the land be surveyed land, make the starting point a corner of a rectilinear subdivision of such survey)

at a post (post, stone or other monument) where this notice is posted; thence West 2640 feet to a post, thence South 2640 feet to a post, thence East 2640 feet to a post, thence North 2640 feet to the place of beginning, containing 160 acres, all in the Camp Verde Mining District, in the County of Yavapai, in the State of Arizona, about five miles in a southeasterly direction from Camp Verde, Arizona, and embracing all of the NE¼ Sec. 27

All done under the provisions of Chapter Six of Title XXXII, of the Revised Statutes of the United States [30 U.S.C.A. §21 et. seq.] and the laws of the State of Arizona.

Dated and posted on the ground this 5th day of June, 1962

Hazel M. Champie — John M. Hazelett — William J. Kessler — John F. Fisher

J. M. Champie Sr. — Jean D. Hazelett — Patricia J. Kessler — Wilma F. Fisher

NOTE—This form of notice is for use upon surveyed lands, the claim must conform to such survey by rectilinear subdivisions.

BOOK 260 PAGE 85

STATE OF ARIZONA, County of _____ } ss. I hereby certify that the within instrument was filed and recorded _____, 19____, at _____ M.

Fee No.:

In Docket No. _____, Page _____, at the request of _____

Indexed:

When recorded mail to:

RECEIVED
B. L. M. AZ STATE OFFICE
OCT 22 1979
10:00 A.M.
PHOENIX, ARIZONA

Witness my hand and official seal.

Compared:

Photostated:

_____ County Recorder

Fee: $_____

By _____ Deputy Recorder

I. P. S.: $_____

AMENDMENT

CLAIM NAME - AMC NUMBER - LEGAL DESCRIPTION

Billy D - 87728 - NE corner of the SE^4 Sec. 14, T13N, R5E, G&SRB&M
Billy E - 87729 - NE corner of the W^2SW^4 Sec. 14, T13N, R5E, G&SRB&M
Billy F - 87730 - NE corner of the SE^4 Sec. 15, T13N, R5E, G&SRB&M
Billy G - 87731 - NE corner of the W^2SW^4 Sec. 15, T13N, R5E, G&SRB&M
Billy H - 87732 - NE corner of the NW^4 Sec. 22, T13N, R5E, G&SRB&M
Billy I - 87733 - NE corner of Sec. 22, T13N, R5E, G&SRB&M
Billy J - 87734 - NE corner of the NW^4 Sec. 23, T13N, R5E, G&SRB&M
Billy Q - 87735 - NE corner of the SW^4 Sec. 23, T13N, R5E, G&SRB&M
Billy R - 87736 - NE corner of the SE^4 Sec. 22, T13N, R5E, G&SRB&M
Billy S - 87737 - NE corner of Sec. 27, T13N, R5E, G&SRB&M
Billy T - 87738 - NE corner of the NW^4 Sec. 26, T13N, R5E, G&SRB&M
Billy Fraction - 87739 - NE corner of the NW^4 Sec. 27, T13N, R5E, G&SRB&M

BOOK 2404 PAGE 677

PHOENIX, ARIZONA
9:00 A.M.
NOV 26 '91
RECEIVED
B.L.M. AZ STATE OFFICE

Amendment

AMENDMENT

CLAIM NAME - AMC NUMBER - LEGAL DESCRIPTION

Billy D - 87728 - NE corner of the SE^4 Sec. 14, T13N, R5E, G&SRB&M
Billy E - 87729 - NE corner of the W^2SW^4 Sec. 14, T13N, R5E, G&SRB&M
Billy F - 87730 - NE corner of the SE^4 Sec. 15, T13N, R5E, G&SRB&M
Billy G - 87731 - NE corner of the W^2SW^4 Sec. 15, T13N, R5E, G&SRB&M
Billy H - 87732 - NE corner of the NW^4 Sec. 22, T13N, R5E, G&SRB&M
Billy I - 87733 - NE corner of Sec. 22, T13N, R5E, G&SRB&M
Billy J - 87734 - NE corner of the NW^4 Sec. 23, T13N, R5E, G&SRB&M
Billy Q - 87735 - NE corner of the SW^4 Sec. 23, T13N, R5E, G&SRB&M
Billy R - 87736 - NE corner of the SE^4 Sec. 22, T13N, R5E, G&SRB&M
Billy S - 87737 - NE corner of Sec. 27, T13N, R5E, G&SRB&M
Billy T - 87738 - NE corner of the NW^4 Sec. 26, T13N, R5E, G&SRB&M
Billy Fraction - 87739 - NE corner of the NW^4 Sec. 27, T13N, R5E, G&SRB&M

RECEIVED
B.L.M. AZ STATE OFFICE
DEC 10 [illegible]
7:45 A.M.
PHOENIX, ARIZONA

12/31/87 entered on computer

Billy D	NE corner of the SE^4 Sec. 14, T13N, R5E, G & SRB & M
Billy E	NE corner of the W^2SW^4 Sec. 14, T13N, R5E, G & SRB & M
Billy F	NE corner of the SE^4 Sec. 15, T13N, R5E, G & SPB & M
Billy G	NE corner of the W^2SW^4 Sec. 15, T13N, R5E, G & SRB & M
Billy H	NE corner of the NW^4 Sec. 22, T13N, R5E, G & SRB & M
Billy I	NE corner of Sec. 22, T13N, R5E, G & SRB & M
Billy J	NE corner of the NW^4 Sec. 23, T13N, R5E, G & SRB & M
Billy Q	NE corner of the SW^4 Sec. 23, T13N, R5E, G & SRB & M
Billy R	NE corner of the SE^4 Sec. 22, T13N, R5E, G & SRB & M
Billy S	NE corner of Sec. 27, T13N, R5E, G & SRB & M
Billy T	NE corner of the NW^4 Sec.26, T13N, R5E, G & SRB & M
Billy Fraction	NE corner of the NW^4 Sec. 27, T13N, R5E, G & SRB & M

RECEIVED
B. L. M. AZ STATE OFFICE
OCT 15 1982
07:45 A. M.
PHOENIX, ARIZONA

amend

6669

STATE OF ARIZONA, County of Yavapai—ss.

I do hereby certify that the within instrument was filed and recorded at the request of Arizona Gypsum Corporation on June 27 A.D., 62 at 8:00 o'clock A M. Book 260 Official Records Page 86, Records of Yavapai County, Arizona.

WITNESS my hand and official seal the day and year first above written.

FRANK C. BAUER, County Recorder.

By Pearl E. Eldridge, Deputy

4-10-80 MC

INDEXED

PAGED

PHOTOSTATED

Notice of Mining Location

PLACER CLAIM

TO ALL WHOM IT MAY CONCERN:

This Placer Mining Claim, the name of which is the Billy T

Place Mining Claim, situate on lands belonging to the United State of America, and being a form of valuable mineral deposit other than in veins or lodes of quartz or other rock in place, was entered upon and located for the purpose of exploration and purchase by Hazel M. Champie J.M. Champie, Sr., John M. Hazelett, Jean D. Hazelett, William J. Kessler, Patricia J. Kessler, John F. Fisher, & Wilma F. Fisher, all citizens of the United States

(Locator must insert either "a citizen of the United States" or "who has declared his intention to become a citizen of the United States")

the undersigned, on the 5th day of June, 19 62 we claim 160 acres thereof, and have marked the same on the ground as follows: Beginning at the NE corner of the NW^4 Sec. 26, T13N, R5E, G&SRB&M

(If the land be surveyed land, make the starting point a corner of a rectilinear subdivision of such survey)

at a post (post, stone or other monument) where this notice is posted; thence West 2640 feet to a post, thence South 2640 feet to a post, thence East 2640 feet to a post, thence North 2640 feet to the place of beginning, containing 160 acres, all in the Camp Verde Mining District, in the County of Yavapai, in the State of Arizona, about five miles in a southeasterly direction from Camp Verde, Arizona, and embracing all of the NW^4 Sec. 26

All done under the provisions of Chapter Six of Title XXXII, of the Revised Statutes of the United States [30 U.S.C.A. §21 et. seq.] and the laws of the State of Arizona.

Dated and posted on the ground this 5th day of June, 19 62

Hazel M. Champie — John M. Hazelett — William J. Kessler — John F. Fisher

J. M. Champie, Sr — Jean D. Hazelett — Patricia J. Kessler — Wilma F. Fisher

NOTE—This form of notice is for use upon surveyed lands, the claim must conform to such survey by rectilinear subdivisions.

BOOK 260 PAGE 86

STATE OF ARIZONA, County of ____ } ss.

I hereby certify that the within instrument was filed and recorded ____, 19____, at ____ M.

In Docket No. ____, Page ____, at the request of ____

Fee No.:

Indexed:

Compared:

Photostated:

Fee: $____

B. L. M. AZ STATE OFFICE

OCT 22 1979

10:00 A.M.

PHOENIX, ARIZONA

When recorded mail to:

Witness my hand and official seal.

County Recorder

By ____ Deputy Recorder

I. R. S.: $____

A MC 87738

AMENDMENT

CLAIM NAME - AMC NUMBER - LEGAL DESCRIPTION

Billy D - 87728 - NE corner of the SE^4 Sec. 14, T13N, R5E, G&SRB&M
Billy E - 87729 - NE corner of the W^2SW^4 Sec. 14, T13N, R5E, G&SRB&M
Billy F - 87730 - NE corner of the SE^4 Sec. 15, T13N, R5E, G&SRB&M
Billy G - 87731 - NE corner of the W^2SW^4 Sec. 15, T13N, R5E, G&SRB&M
Billy H - 87732 - NE corner of the NW^4 Sec. 22, T13N, R5E, G&SRB&M
Billy I - 87733 - NE corner of Sec. 22, T13N, R5E, G&SRB&M
Billy J - 87734 - NE corner of the NW^4 Sec. 23, T13N, R5E, G&SRB&M
Billy Q - 87735 - NE corner of the SW^4 Sec. 23, T13N, R5E, G&SRB&M
Billy R - 87736 - NE corner of the SE^4 Sec. 22, T13N, R5E, G&SRB&M
Billy S - 87737 - NE corner of Sec. 27, T13N, R5E, G&SRB&M
Billy T - 87738 - NE corner of the NW^4 Sec. 26, T13N, R5E, G&SRB&M
Billy Fraction - 87739 - NE corner of the NW^4 Sec. 27, T13N, R5E, G&SRB&M

BOOK 2404 PAGE 677

PHOENIX, ARIZONA
9:00 A.M.
NOV 25 '91
RECEIVED
BLM, AZ STATE OFFICE

Amendment

AMENDMENT

CLAIM NAME - AMC NUMBER - LEGAL DESCRIPTION

Billy D - 87728 - NE corner of the SE^4 Sec. 14, T13N, R5E, G&SRB&M no change

Billy E - 87729 - NE corner of the W^2SW^4 Sec. 14, T13N, R5E, G&SRB&M

Billy F - 87730 - NE corner of the SE^4 Sec. 15, T13N, R5E, G&SRB&M

Billy G - 87731 - NE corner of the W^2SW^4 Sec. 15, T13N, R5E, G&SRB&M

Billy H - 87732 - NE corner of the NW^4 Sec. 22, T13N, R5E, G&SRB&M

Billy I - 87733 - NE corner of Sec. 22, T13N, R5E, G&SRB&M

Billy J - 87734 - NE corner of the NW^4 Sec. 23, T13N, R5E, G&SRB&M

Billy Q - 87735 - NE corner of the SW^4 Sec. 23, T13N, R5E, G&SRB&M

Billy R - 87736 - NE corner of the SE^4 Sec. 22, T13N, R5E, G&SRB&M

Billy S - 87737 - NE corner of Sec. 27, T13N, R5E, G&SRB&M

Billy T - 87738 - NE corner of the NW^4 Sec. 26, T13N, R5E, G&SRB&M

Billy Fraction - 87739 - NE corner of the NW^4 Sec. 27, T13N, R5E, G&SRB&M

RECEIVED
B.L.M. AZ STATE OFFICE
DEC 10 [illegible]
7:45 A.M.
PHOENIX, ARIZONA

12/31/87 entered on computer

BOOK 1993 PAGE 412

Billy D	NE corner of the SE^4 Sec. 14, T13N, R5E, G & SRB & M
Billy E	NE corner of the W^2SW^4 Sec. 14, T13N, R5E, G & SRB & M
Billy F	NE corner of the SE^4 Sec. 15, T13N, R5E, G & SPB & M
Billy G	NE corner of the W^2SW^4 Sec. 15, T13N, R5E, G & SRB & M
Billy H	NE corner of the NW^4 Sec. 22, T13N, R5E, G & SRB & M
Billy I	NE corner of Sec. 22, T13N, R5E, G & SRB & M
Billy J	NE corner of the NW^4 Sec. 23, T13N, R5E, G & SRB & M
Billy Q	NE corner of the SW^4 Sec. 23, T13N, R5E, G & SRB & M
Billy R	NE corner of the SE^4 Sec. 22, T13N, R5E, G & SRB & M
Billy S	NE corner of Sec. 27, T13N, R5E, G & SRB & M
Billy T	NE corner of the NW^4 Sec.26, T13N, R5E, G & SRB & M
Billy Fraction	NE corner of the NW^4 Sec. 27, T13N, R5E, G & SRB & M

RECEIVED
B. L. M. AZ STATE OFFICE
OCT 15 1982
07:45 A. M.
PHOENIX, ARIZONA

amend

STATE OF ARIZONA, County of Yavapai—ss. 6675

I do hereby certify that the within inst[illegible]t was filed and recorded at the request of A[illegible]ona Gypsum Corporation

on June 27 A.D., 1[illegible]2 at 8:00 o'clock A[illegible] M. Book 260 Official Records

Page 92, Records of Yavapai County, Arizona.

WITNESS my hand and official seal the day and year first above written.

FRANK C. BAUER, County Recorder.

By Pearl Ethridge, Deputy

4-10-80 JC

INDEXED PAGED PHOTOSTATED

Notice of Mining Location

PLACER CLAIM

TO ALL WHOM IT MAY CONCERN:

This Placer Mining Claim, the name of which is the Billy Fraction

Place Mining Claim, situate on lands belonging to the United State of America, and being a form of valuable mineral deposit other than in veins or lodes of quartz or other rock in place, was entered upon and located for the purpose of exploration and purchase by Hazel M. Champie J.M. Champie, Sr., John M. Hazelett, Jean D. Hazelett, William J. Kessler, Patricia J. Kessler, John F. Fisher, & Wilma F. Fisher, all citizens of the United States

(Locator must insert either "a citizen of the United States" or "who has declared his intention to become a citizen of the United States")

the undersigned, on the 5th day of June, 19 62

we claim 120 acres thereof, and have marked the same on the ground as follows: Beginning at the NE corner of the NW^4 Sec. 27, T13N, R5E, G&SRB&M

(If the land be surveyed land, make the starting point a corner of a rectilinear subdivision of such survey)

at a post (post, stone or other monument) where this notice is posted;

thence West 1320 feet to a post, thence South 1320 feet to a post, thence West 1320 feet to a post; thence South 1320 feet to a post, thence East 2640 feet to a post thence North 2640 feet to the place of beginning, containing 120 acres, all in the Camp Verde Mining District, in the County of Yavapai, in the State of Arizona, about five miles in a southeasterly direction from Camp Verde, Arizona, and embracing all of the E^{2}NW^4, SW^{4}NW^4, Sec. 27

All done under the provisions of Chapter Six of Title XXXII, of the Revised Statutes of the United States [30 U.S.C.A. §21 et. seq.] and the laws of the State of Arizona.

Dated and posted on the ground this 5th day of June, 19 62

Hazel M. Champie John M. Hazelett William J. Kessler John F. Fisher

J.M. Champie Sr. Jean D. Hazelett Patricia J. Kessler Wilma F. Fisher

NOTE—This form of notice is for use upon surveyed lands, the claim must conform to such survey by rectilinear subdivisions.

BOOK 260 PAGE 92

STATE OF ARIZONA, County of ____ } ss. I hereby certify that the within instrument was filed and recorded ____, 19____, at ____ M.

In Docket No. ____, Page ____, at the request of ____

When recorded mail to: RECEIVED B. L. M AZ STATE OFFICE

Witness my hand and official seal.

County Recorder

By ____ Deputy Recorder

Fee No.:

Indexed:

Compared:

Photostated:

Fee: $____

I. R. S.: $____

A MC 877239

87740

Verde Star #5	SW corner of Sec. 3, T13N, R5E, G & SRB & M
Verde Star #8	SE corner of Sec. 4, T13N, R5E, G & SRB & M
Verde Star #10	NE corner of Sec. 9, T13N, R5E, G & SRB & M
Verde Star #12	North quarter of Sec. 10, T13N, R5E, G & SRB & M
Verde Star #13	North quarter of Sec. 10, T13N, R5E, G & SRB & M
Verde Star #14	South quarter corner of Sec. 10, T13N, R5E, G & SRB & M
Verde Star #17	NW corner of Sec. 11, T13N, R5E, G & SRB & M
Woody Fraction	NE corner of the $NW\frac{1}{4}$ $NE\frac{1}{4}$ Sec. 15, T13N, R5E, G & SRB & M
Cliff Dweller Fraction	NW corner of Sec. 14, T13N, R5E, G & SRB & M

amend 10/15/82

STATE OF ARIZONA, County of Yavapai—ss. 2881

I do hereby certify that the within instrument was filed and recorded at the request of N. J. Kessler

on March 25 A. D. 63 at 1:40 o'clock P. M. Book 285 Official Records

Page 125, Records of Yavapai County, Arizona.

WITNESS my hand and official seal the day and year first above written.

PAGED INDEXED

PHOTOSTATED

FRANK C. BAUER, County Recorder.

By Pearl Ethridge, Deputy

4-10-80 MC

Notice of Mining Location

PLACER CLAIM

TO ALL WHOM IT MAY CONCERN:

This Placer Mining Claim, the name of which is the Verde Star #5

Placer Mining Claim, situate on lands belonging to the United States of America, and being a form of valuable mineral deposit other than in veins or lodes of quartz or other rock in place,

was entered upon and located for the purpose of exploration and purchase by William J. Kessler, James M. Champie, Woodrow Diehl, John M. Hazelett, John F. Fisher, Wilma F. Fisher, William O. Fisher and Jackie S. Fisher, all citizens of the United States

(Locator must insert either "a citizen of the United States" or "who has declared his intention to become a citizen of the United States")

the undersigned, on the 28th day of February, 1963

we claim 149.44 acres thereof, and have marked the same on the ground as follows: Begining at Southwest corner of Section 3, Township 13 North, Range 5 East, G&SRB&M, Yavapai County, Arizona,

(If the land be surveyed land, make the starting point a corner of a rectilinear subdivision of such survey)

RECEIVED
B. L. M. AZ STATE OFFICE
OCT 22 1979
10:00 A.M.
PHOENIX, ARIZONA

at a post (post, stone or other monument) where this notice is posted;

thence North 2640 feet to a post, thence East 2640 feet to a post, thence South approx. 1765 feet to a post, thence Southwesterly approx. 1716 feet to a post, thence West approx. 1254 feet to the place of beginning, containing 149.44 acres, all in N½SW¼ and Lot Nos. 6 and 7 of Said Section 3, in the Unknown Mining District, in the County of Yavapai, in the State of Arizona, about four miles in a southeasterly direction from Camp Verde, Arizona

All done under the provisions of Chapter Six of Title XXXII, of the Revised Statutes of the United States, and of an Act of the General Assembly of Arizona, entitled "An Act to Revise and Codify the Laws of the Territory of Arizona," approved March 16, 1901.

Dated and posted on the ground this 28th day of February, 1963

By William J. Kessler

William J. Kessler, James M. Champie, Woodrow Diehl, John M. Hazelett, John F. Fisher, Wilma F. Fisher, William O. Fisher and Jackie S. Fisher

NOTE—If the location is upon surveyed lands, the claim must conform to such survey by rectilinear subdivisions.

BOOK 285 PAGE 125

Verde Star #5	SW corner of Sec. 3, T13N, R5E, G & SRB & M
Verde Star #8	SE corner of Sec. 4, T13N, R5E, G & SRB & M
Verde Star #10	NE corner of Sec. 9, T13N, R5E, G & SRB & M
Verde Star #12	North quarter of Sec. 10, T13N, R5E, G & SRB & M
Verde Star #13	North quarter of Sec. 10, T13N, R5E, G & SRB & M
Verde Star #14	South quarter corner of Sec. 10, T13N, R5E, G & SRB & M
Verde Star #17	NW corner of Sec. 11, T13N, R5E, G & SRB & M
Woody Fraction	NE corner of the $NW\frac{1}{4}NE\frac{1}{4}$ Sec. 15, T13N, R5E, G & SRB & M
Cliff Dweller Fraction	NW corner of Sec. 14, T13N, R5E, G & SRB & M

amend 10/15/82

STATE OF ARIZONA, County of Yavapai—ss. 2882

I do hereby certify that the within instrument was filed and recorded at the request of I. Kessler

on March 25 A.D., at 1:40 o'clock M. Book 285 Official Records

Page 126, Records of Yavapai County, Arizona.

WITNESS my hand and official seal the day and year first above written.

FRANK O. BAUER, County Recorder.

By Jean Ethridge, Deputy

4-10-80 JLE

PAGED INDEXED PHOTOSTATED

Notice of Mining Location

PLACER CLAIM

TO ALL WHOM IT MAY CONCERN:

This Placer Mining Claim, the name of which is the Verde Star #8

Placer Mining Claim, situate on lands belonging to the United States of America, and being a form of valuable mineral deposit other than in veins or lodes of quartz or other rock in place,

was entered upon and located for the purpose of exploration and purchase by William J. Kessler, James M. Champie, Woodrow Diehl, John M. Hazelett, John F. Fisher, Wilma F. Fisher, William O. Fisher and Jackie S. Fisher, all citizens of the United States

(Locator must insert either "a citizen of the United States" or "who has declared his intention to become a citizen of the United States")

the undersigned, on the 28th day of February, 1963

we claim 122.96 acres thereof, and have marked the same on the ground as follows: Begining at Southeast corner of Section 4, Township 13 North, Range 5 East, G&SRB&M, Yavapai County, Arizona

(If the land be surveyed land, make the starting point a corner of a rectilinear subdivision of such survey)

RECEIVED
B. L. M. AZ STATE OFFICE
OCT 22 1979
10:00 A.M.
PHOENIX, ARIZONA

at a post (post, stone or other monument) where this notice is posted;

thence West approx. 2680 feet to a post

thence North 1320 feet to a post,

thence East approx. 1370 feet to a post

thence North 1320 feet to a post,

thence East 1320 feet to a post

thence South 2640

feet to the place of beginning, containing 122.96 acres, all in NE¼SE¼, Lot Nos. 4 and 8 of said Section 4, in the Unknown Mining

Mining District, in the County of Yavapai, in the State of Arizona,

about three miles in a southeasterly direction from

Camp Verde

All done under the provisions of Chapter Six of Title XXXII, of the Revised Statutes of the United States, and of an Act of the General Assembly of Arizona, entitled "An Act to Revise and Codify the Laws of the Territory of Arizona," approved March 16, 1901.

Dated and posted on the ground this 28th day of February, 1963

By William J. Kessler

William J. Kessler, James M. Champie, Woodrow Diehl, John M. Hazelett, John F. Fisher, Wilma F. Fisher, William O. Fisher and Jackie S. Fisher

NOTE—If the location is upon surveyed lands, the claim must conform to such survey by rectilinear subdivisions.

BOOK 285 PAGE 126

Verde Star #5	SW corner of Sec. 3, T13N, R5E, G & SRB & M
Verde Star #8	SE corner of Sec. 4, T13N, R5E, G & SRB & M
Verde Star #10	NE corner of Sec. 9, T13N, R5E, G & SRB & M
Verde Star #12	North quarter of Sec. 10, T13N, R5E, G & SRB & M
Verde Star #13	North quarter of Sec. 10, T13N, R5E, G & SRB & M
Verde Star #14	South quarter corner of Sec. 10, T13N, R5E, G & SRB & M
Verde Star #17	NW corner of Sec. 11, T13N, R5E, G & SRB & M
Woody Fraction	NE corner of the $NW\frac{1}{4}NE\frac{1}{4}$ Sec. 15, T13N, R5E, G & SRB & M
Cliff Dweller Fraction	NW corner of Sec. 14, T13N, R5E, G & SRB & M

amend 10/15/82

STATE OF ARIZONA, County of Yavapai—ss. 2883

I do hereby certify that the within instrument was filed and recorded at the request of J. Kessler

on March 25 A.D., at 1:40 o'clock P. M. Book 285 Official Records

Page 127, Records of Yavapai County, Arizona.

WITNESS my hand and official seal the day and year first above written.

FRANK C. BAUER, County Recorder.

By Trail Eldridge, Deputy

4-10-80 MC

PAGE INDEXED PHOTOSTATED

Notice of Mining Location

PLACER CLAIM

A MC 87792

TO ALL WHOM IT MAY CONCERN:

This Placer Mining Claim, the name of which is the Verde Star #10

Placer Mining Claim, situate on lands belonging to the United States of America, and being a form of valuable mineral deposit other than in veins or lodes of quartz or other rock in place, was entered upon and located for the purpose of exploration and purchase by William J. Kessler, James M. Champie, Woodrow Diehl, John M. Hazelett, John F. Fisher, Wilma F. Fisher, William O. Fisher and Jackie S. Fisher, all citizens of the United States

(Locator must insert either "a citizen of the United States" or "who has declared his intention to become a citizen of the United States")

the undersigned, on the 28th day of February, 1963, we claim approx. 160 acres thereof, and have marked the same on the ground as follows: Begining at Northeast Corner of Section 9, Township 13 North, Range 5 East, G&SRB&M, Yavapai County, Arizona

(If the land be surveyed land, make the starting point a corner of a rectilinear subdivision of such survey)

RECEIVED
B. L. M. AZ STATE OFFICE
OCT 22 1979
10:00 A.M.
PHOENIX, ARIZONA

at a post (post, stone or other monument) where this notice is posted; thence South approx. 2640 feet to a post, thence West approx. 2640 feet to a post, thence North approx. 2640 feet to a post, thence East approx. 2640 feet to the place of beginning, containing approx. 160 acres, all in Lot Nos. 1, 2, 3, 5, 4, 6 and 1A (NE¼) of said Section 9, in the Unknown Mining District, in the County of Yavapai, in the State of Arizona, about four miles in a southeasterly direction from Camp Verde, Arizona

All done under the provisions of Chapter Six of Title XXXII, of the Revised Statutes of the United States, and of an Act of the General Assembly of Arizona, entitled "An Act to Revise and Codify the Laws of the Territory of Arizona," approved March 16, 1901.

Dated and posted on the ground this 28 day of February, 1963

William J. Kessler, James M. Champie, Woodrow Diehl, John M. Hazelett, John F. Fisher, Wilma F. Fisher, William O. Fisher and Jackie S. Fisher

By William J. Kessler

NOTE—If the location is upon surveyed lands, the claim must conform to such survey by rectilinear subdivisions.

BOOK 285 PAGE 127

Verde Star #5	SW corner of Sec. 3, T13N, R5E, G & SRB & M
Verde Star #8	SE corner of Sec. 4, T13N, R5E, G & SRB & M
Verde Star #10	NE corner of Sec. 9, T13N, R5E, G & SRB & M
Verde Star #12	North quarter of Sec. 10, T13N, R5E, G & SRB & M
Verde Star #13	North quarter of Sec. 10, T13N, R5E, G & SRB & M
Verde Star #14	South quarter corner of Sec. 10, T13N, R5E, G & SRB & M
Verde Star #17	NW corner of Sec. 11, T13N, R5E, G & SRB & M
Woody Fraction	NE corner of the $NW\frac{4}{4}$ $NE\frac{4}{4}$ Sec. 15, T13N, R5E, G & SRB & M
Cliff Dweller Fraction	NW corner of Sec. 14, T13N, R5E, G & SRB & M

amend 10/15/82

STATE OF ARIZONA, County of Yavapai } 2885

I do hereby certify that the within instrument was filed and recorded at the request of J. Kessler

on March 25 A.D., 196 at 1:40 o'clock P. M. Book 285 Official Records

Page 129, Records of Yavapai County, Arizona.

WITNESS my hand and official seal the day and year first above written.

FRANK C. BAUER, County Recorder.

By Pearl Ethridge, Deputy

4-10-80 MC

INDEXED PAGE

A MC 87743

Notice of Mining Location

PLACER CLAIM

TO ALL WHOM IT MAY CONCERN:

This Placer Mining Claim, the name of which is the Verde Star #12

Placer Mining Claim, situate on lands belonging to the United States of America, and being a form of valuable mineral deposit other than in veins or lodes of quartz or other rock in place, was entered upon and located for the purpose of exploration and purchase by William J. Kessler, James M. Champie, Woodrow Diehl, John M. Hazelett, John F. Fisher, Wilma F. Fisher, William O. Fisher and Jackie S. Fisher, all citizens of the United States

(Locator must insert either "a citizen of the United States" or "who has declared his intention to become a citizen of the United States")

the undersigned, on the 7 day of February, 1963 we claim 160 acres thereof, and have marked the same on the ground as follows: Begining at North Quarter Corner of Section 10, Township 13 North, Range 5 East, G&SRB&M, Yavapai County, Arizona

(If the land be surveyed land, make the starting point a corner of a rectilinear subdivision of such survey)

RECEIVED
B. L. M. AZ STATE OFFICE
OCT 22 1979
10:00 A.M.
PHOENIX, ARIZONA

at a post (post, stone or other monument) where this notice is posted; thence East 2640 feet to a post, thence South 2640 feet to a post, thence West 2640 feet to a post, thence North 2640 feet to the place of beginning, containing 160 acres, all in NE¼ of said Section 10., in the Unknown Mining District, in the County of Yavapai, in the State of Arizona, about five miles in a southeasterly direction from Camp Verde, Arizona

All done under the provisions of Chapter Six of Title XXXII, of the Revised Statutes of the United States, and of an Act of the General Assembly of Arizona, entitled "An Act to Revise and Codify the Laws of the Territory of Arizona," approved March 16, 1901.

Dated and posted on the ground this 7th day of February, 1963

By William J. Kessler

William J. Kessler, James M. Champie, Woodrow Diehl, John M. Hazelett, John F. Fisher, Wilma F. Fisher, William O. Fisher and Jackie S. Fisher

NOTE—If the location is upon surveyed lands, the claim must conform to such survey by rectilinear subdivisions.

BOOK 285 PAGE 129

Verde Star #5	SW corner of Sec. 3, T13N, R5E, G & SRB & M
Verde Star #8	SE corner of Sec. 4, T13N, R5E, G & SRB & M
Verde Star #10	NE corner of Sec. 9, T13N, R5E, G & SRB & M
Verde Star #12	North quarter of Sec. 10, T13N, R5E, G & SRB & M
Verde Star #13	North quarter of Sec. 10, T13N, R5E, G & SRB & M
Verde Star #14	South quarter corner of Sec. 10, T13N, R5E, G & SRB & M
Verde Star #17	NW corner of Sec. 11, T13N, R5E, G & SRB & M
Woody Fraction	NE corner of the $NW\frac{4}{4}$ $NE\frac{4}{4}$ Sec. 15, T13N, R5E, G & SRB & M
Cliff Dweller Fraction	NW corner of Sec. 14, T13N, R5E, G & SRB & M

amend 10/15/82

STATE OF ARIZONA, County of Yavapai— 2886

I do hereby certify that the within instrument was filed and recorded at the request of T. J. Kessler

on March 25 A.D., 1963 at 1:40 o'clock P. M. Book 285 Official Records

Page 130, Records of Yavapai County, Arizona.

WITNESS my hand and official seal the day and year first above written.

FRANK C. BAUER, County Recorder.

By Pearl Ethridge, Deputy

4-10-80 BC

INDEXED PAGED PHOTOSTATED

Notice of Mining Location

PLACER CLAIM

TO ALL WHOM IT MAY CONCERN:

This Placer Mining Claim, the name of which is the Verde Star #13

Placer Mining Claim, situate on lands belonging to the United States of America, and being a form of valuable mineral deposit other than in veins or lodes of quartz or other rock in place, was entered upon and located for the purpose of exploration and purchase by William J. Kessler, James M. Champie, Woodrow Diehl, John M. Hazelett, John F. Fisher, Wilma F. Fisher, William O. Fisher and Jackie S. Fisher, all citizens of the United States

(Locator must insert either "a citizen of the United States" or "who has declared his intention to become a citizen of the United States")

the undersigned, on the 7 day of February, 1963, we claim 158.18 acres thereof, and have marked the same on the ground as follows: Begining at North Quarter Corner of Section 10, Township 13 North, Range 5 East, G&SRB&M, Yavapai County, Arizona,

(If the land be surveyed land, make the starting point a corner of a rectilinear subdivision of such survey)

RECEIVED
B. L. M. AZ STATE OFFICE
OCT 22 1979
10:00 A.M.
PHOENIX, ARIZONA

at a post (post, stone or other monument) where this notice is posted; thence South 2640 feet to a post, thence West approx. 2240 feet to a post, thence Northwesterly approx. 660 feet to a post, thence North approx. 2180 feet to a post, thence East approx. 1250 feet to a post, thence Southwesterly approx. 2310 feet to a post, thence East approx. 1580 feet to the place of beginning, containing 158.18 acres, all in NE¼NW¼, SE¼NW¼ Lot Nos. 1, 2, and 5 of Section 10, Township 13 North, Range 5 East, G&SRB&M, in the Unknown Mining District, in the County of Yavapai, in the State of Arizona, about five miles in a southeasterly direction from Camp Verde, Arizona

All done under the provisions of Chapter Six of Title XXXII, of the Revised Statutes of the United States, and of an Act of the General Assembly of Arizona, entitled "An Act to Revise and Codify the Laws of the Territory of Arizona," approved March 16, 1901.

Dated and posted on the ground this 7 day of February, 1963

By William J. Kessler

William J. Kessler, James M. Champie, Woodrow Diehl, John M. Hazelett, John F. Fisher, Wilma F. Fisher, William O. Fisher and Jackie S. Fisher

NOTE—If the location is upon surveyed lands, the claim must conform to such survey by rectilinear subdivisions.

BOOK 285 PAGE 130

A MC 87744

Verde Star #5	SW corner of Sec. 3, T13N, R5E, G & SRB & M
Verde Star #8	SE corner of Sec. 4, T13N, R5E, G & SRB & M
Verde Star #10	NE corner of Sec. 9, T13N, R5E, G & SRB & M
Verde Star #12	North quarter of Sec. 10, T13N, R5E, G & SRB & M
Verde Star #13	North quarter of Sec. 10, T13N, R5E, G & SRB & M
Verde Star #14	South quarter corner of Sec. 10, T13N, R5E, G & SRB & M
Verde Star #17	NW corner of Sec. 11, T13N, R5E, G & SRB & M
Woody Fraction	NE corner of the $NW\frac{1}{4}$ $NE\frac{1}{4}$ Sec. 15, T13N, R5E, G & SRB & M
Cliff Dweller Fraction	NW corner of Sec. 14, T13N, R5E, G & SRB & M

amend 10/15/82

STATE OF ARIZONA, County of Yavapai—ss. 2887

I do hereby certify that the within instrument was filed and recorded at the request of W. Kessler on March 25 A.D., 1963 at 1:40 o'clock P. M. Book 285 Official Records Page 131, Records of Yavapai County, Arizona.

WITNESS my hand and official seal the day and year first above written.

FRANK C. BAUER, County Recorder.

By Pearl Eldridge, Deputy

4-10-80 MC

INDEX PAGE

Notice of Mining Location

PLACER CLAIM

A MC 87745

TO ALL WHOM IT MAY CONCERN:

This Placer Mining Claim, the name of which is the Verde Star #14

Placer Mining Claim, situate on lands belonging to the United States of America, and being a form of valuable mineral deposit other than in veins or lodes of quartz or other rock in place, was entered upon and located for the purpose of exploration and purchase by William J. Kessler, James M. Champie, Woodrow Diehl, John M. Hazelett, John F. Fisher, Wilma F. Fisher, William O. Fisher and Jackie S. Fisher, all citizens of the United States

(Locator must insert either "a citizen of the United States" or "who has declared his intention to become a citizen of the United States")

the undersigned, on the 7th day of March, 1963

we claim 160 acres thereof, and have marked the same on the ground as follows: Begining at South Quarter Corner of Section 10, Township 13 North, Range 5 East, G&SRB&M, Yavapai County, Arizona

(If the land be surveyed land, make the starting point a corner of a rectilinear subdivision of such survey)

RECEIVED
B. L. M. AZ STATE OFFICE
OCT 22 1979
10:00 A.M.
PHOENIX, ARIZONA

at a post (post, stone or other monument) where this notice is posted; thence North 2640 feet to a post, thence East 2640 feet to a post, thence South 2640 feet to a post, thence West 2640 feet to the place of beginning, containing 160 acres, all in Southeast Quarter of said Section 10, in the Unknown Mining District, in the County of Yavapai, in the State of Arizona, about five miles in a southeasterly direction from Camp Verde, Arizona

All done under the provisions of Chapter Six of Title XXXII, of the Revised Statutes of the United States, and of an Act of the General Assembly of Arizona, entitled "An Act to Revise and Codify the Laws of the Territory of Arizona," approved March 16, 1901.

Dated and posted on the ground this 7th day of March, 1963

William J. Kessler, James M. Champie, Woodrow Diehl, John M. Hazelett, John F. Fisher, Wilma F. Fisher, William O. Fisher and Jackie S. Fisher

By William J. Kessler

NOTE—If the location is upon surveyed lands, the claim must conform to such survey by rectilinear subdivisions.

BOOK 285 PAGE 131

Verde Star #5	SW corner of Sec. 3, T13N, R5E, G & SRB & M
Verde Star #8	SE corner of Sec. 4, T13N, R5E, G & SRB & M
Verde Star #10	NE corner of Sec. 9, T13N, R5E, G & SRB & M
Verde Star #12	North quarter of Sec. 10, T13N, R5E, G & SRB & M
Verde Star #13	North quarter of Sec. 10, T13N, R5E, G & SRB & M
Verde Star #14	South quarter corner of Sec. 10, T13N, R5E, G & SRB & M
Verde Star #17	NW corner of Sec. 11, T13N, R5E, G & SRB & M
Woody Fraction	NE corner of the $NW\frac{1}{4}NE\frac{1}{4}$ Sec. 15, T13N, R5E, G & SRB & M
Cliff Dweller Fraction	NW corner of Sec. 14, T13N, R5E, G & SRB & M

amend 10/15/82

STATE OF ARIZONA, County of Yavapai } 2888

I do hereby certify that the within instrument was filed and recorded at the request of W. Kessler

on March 25 A.D., 19[illegible] at 1:40 o'clock P. M. Book 285 Official Records

Page 132, Records of Yavapai County, Arizona.

WITNESS my hand and official seal the day and year first above written.

FRANK C. BAUER, County Recorder.

By Pearl Ethridge, Deputy

4-10-80 RR

INDEXED

Notice of Mining Location

PLACER CLAIM

TO ALL WHOM IT MAY CONCERN:

This Placer Mining Claim, the name of which is the VERDE STAR NO 17

Place Mining Claim, situate on lands belonging to the United State of America, and being a form of valuable mineral deposit other than in veins or lodes of quartz or other rock in place, was entered upon and located for the purpose of exploration and purchase by William J. Kessler, J. M. Champie, John M. Hazelett, John F. Fisher, Wilma F. Fisher, Woodrow W. Diehl, William O. Fisher and Jackie S. Fisher, all citizens of the United States

(Locator must insert either "a citizen of the United States" or "who has declared his intention to become a citizen of the United States")

the undersigned, on the 7th day of February, 19 ~~62~~ 63

WE claim 160 acres thereof, and have marked the same on the ground as follows: Beginning at NW CORNER of SECTION 11, T13N, R5E, G&SRB&M

(If the land be surveyed land, make the starting point a corner of a rectilinear subdivision of such survey)

RECEIVED
B. L. M. AZ STATE OFFICE
OCT 22 1979
10:00 A.M.
PHOENIX, ARIZONA

at a monument (post, stone or other monument) where this notice is posted; thence South 2640 feet to a monument, thence East 2640 feet to a monument, thence NORTH 2640 feet to a monument, thence WEST 2640 feet to the place of beginning, containing 160 acres, all in the Camp Verde Mining District, in the County of Yavapai, in the State of Arizona, about 3 MILES in a EASTERLY direction from Camp Verde, Arizona, and embracing all of the NW QUARTER of SECTION 11

All done under the provisions of Chapter Six of Title XXXII, of the Revised Statutes of the United States [30 U.S.C.A. §21 et. seq.] and the laws of the State of Arizona.

Dated and posted on the ground this 7th day of February, 19 ~~62~~ 63

William J. Kessler J. M. Champie John M. Hazelett John F. Fisher Wilma F. Fisher
Woodrow W. Diehl
William O. Fisher Jackie S. Fisher

By: William J. Kessler
William J. Kessler

NOTE—This form of notice is for use upon surveyed lands, the claim must conform to such survey by rectilinear subdivisions.

BOOK 285 PAGE 132

STATE OF ARIZONA, } ss.
County of _____ }

I hereby certify that the within instrument was filed and recorded _____, 19____, at _____ M.

In Docket No._____, Page_____, at the request of _____

When recorded mail to:

Witness my hand and official seal.

County Recorder

By _____ Deputy Recorder

Fee No.:

Indexed:

Compared:

Photostated:

Fee: $_____

I. R. S.: $_____

Verde Star #5	SW corner of Sec. 3, T13N, R5E, G & SRB & M
Verde Star #8	SE corner of Sec. 4, T13N, R5E, G & SRB & M
Verde Star #10	NE corner of Sec. 9, T13N, R5E, G & SRB & M
Verde Star #12	North quarter of Sec. 10, T13N, R5E, G & SRB & M
Verde Star #13	North quarter of Sec. 10, T13N, R5E, G & SRB & M
Verde Star #14	South quarter corner of Sec. 10, T13N, R5E, G & SRB & M
Verde Star #17	NW corner of Sec. 11, T13N, R5E, G & SRB & M
Woody Fraction	NE corner of the $NW\frac{1}{4}NE\frac{1}{4}$ Sec. 15, T13N, R5E, G & SRB & M
Cliff Dweller Fraction	NW corner of Sec. 14, T13N, R5E, G & SRB & M

amended 10/15/82

STATE OF ARIZONA, County of Yavapai } ss.
I do hereby certify that the within instrument was filed and recorded at the request of Arizona Gypsum Corporation
on June 27 A.D., 1962 at 8:00 o'clock A. M. Book 260 Official Records
Page 94, Records of Yavapai County, Arizona.
WITNESS my hand and official seal the day and year first above written.
FRANK G. BAUER, County Recorder.
By Pearl C. Etheridge, Deputy

6677

4-17-80 HC

INDEXED
PAGED
PHOTOSTATED

A HC 087747

Notice of Mining Location
PLACER CLAIM

TO ALL WHOM IT MAY CONCERN:

This Placer Mining Claim, the name of which is the Woody Fraction

Place Mining Claim, situate on lands belonging to the United State of America, and being a form of valuable mineral deposit other than in veins or lodes of quartz or other rock in place, was entered upon and located for the purpose of exploration and purchase by Hazel M. Champie, J.M. Champie, Sr., John M. Hazelett, Jean D. Hazelett, William J. Kessler, Patricia J. Kessler, John F. Fisher, & Wilma F. Fisher, all citizens of the United States

(Locator must insert either "a citizen of the United States" or "who has declared his intention to become a citizen of the United States")

the undersigned, on the 5th day of June, 19 62

we claim 42.65 acres thereof, and have marked the same on the ground as follows: Beginning at the NE corner of the NW¼NE¼ Sec. 15, T13N, R5E, G&SRB&M

(If the land be surveyed land, make the starting point a corner of a rectilinear subdivision of such survey)

RECEIVED
B. L. M. AZ STATE OFFICE
OCT 22 1979
10:00 A.M.
PHOENIX, ARIZONA

at a post (post, stone or other monument) where this notice is posted;

thence West approx. 1700 feet to a post, thence Southeasterly easterly Approx 600 feet to a post, thence South approx. 750 feet to a post, thence East 1320 feet to a post thence North 1320 feet to the place of beginning, containing 42.65 acres, all in the Camp Verde Mining District, in the County of Yavapai, in the State of Arizona, about five miles in a southeasterly direction from Camp Verde, Arizona, and embracing all of Lot 2 Sec. 15 within the boundary of the abandoned Fort Verde Garden Reservation and Lot 2 Sec. 15 outside the boundary of said reservation.

All done under the provisions of Chapter Six of Title XXXII, of the Revised Statutes of the United States [30 U.S.C.A. §21 et. seq.] and the laws of the State of Arizona.

Dated and posted on the ground this 5th day of June, 19 62

Hazel M. Champie John M. Hazlett William J. Kessler John F. Fisher
J.M. Champie sr. Jean D. Hazlett Patricia J. Kessler Wilma F. Fisher

NOTE—This form of notice is for use upon surveyed lands, the claim must conform to such survey by rectilinear subdivisions.

BOOK 260 PAGE 94

STATE OF ARIZONA, County of _____ } ss.
I hereby certify that the within instrument was filed and recorded _____, 19____, at _____ M.
In Docket No. _____, Page _____, at the request of _____
When recorded mail to:
Witness my hand and official seal.
County Recorder
By _____ Deputy Recorder

Fee No.:
Indexed:
Compared:
Photostated:
Fee: $
I. R. S.: $

Verde Star #5	SW corner of Sec. 3, T13N, R5E, G & SRB & M
Verde Star #8	SE corner of Sec. 4, T13N, R5E, G & SRB & M
Verde Star #10	NE corner of Sec. 9, T13N, R5E, G & SRB & M
Verde Star #12	North quarter of Sec. 10, T13N, R5E, G & SRB & M
Verde Star #13	North quarter of Sec. 10, T13N, R5E, G & SRB & M
Verde Star #14	South quarter corner of Sec. 10, T13N, R5E, G & SRB & M
Verde Star #17	NW corner of Sec. 11, T13N, R5E, G & SRB & M
Woody Fraction	NE corner of the $NW\frac{1}{4}$ $NE\frac{1}{4}$ Sec. 15, T13N, R5E, G & SRB & M
Cliff Dweller Fraction	NW corner of Sec. 14, T13N, R5E, G & SRB & M

amend 10/15/82

6676

STATE OF ARIZONA, County of Yavapai
I do hereby certify that the within instrument was filed and recorded at the request of Arizona Gypsum Corporation
on June 27 A.D., 1962 at 8:00 o'clock A. M. Book 260 Official Records
Page 93, Records of Yavapai County, Arizona.
WITNESS my hand and official seal the day and year first above written.
FRANK O. BAUER, County Recorder.
By Pearl Eldridge, Deputy

4-10-80 MC

INDEXED PAGED
PHOTOSTATED

Notice of Mining Location
PLACER CLAIM

A MC 087748

TO ALL WHOM IT MAY CONCERN:

This Placer Mining Claim, the name of which is the Cliff Dweller Fraction

Place Mining Claim, situate on lands belonging to the United State of America, and being a form of valuable mineral deposit other than in veins or lodes of quartz or other rock in place, was entered upon and located for the purpose of exploration and purchase by Hazel M. Champie, J.M. Champie, Sr., John M. Hazelett, Jean D. Hazelett, William J. Kessler, Patricia J. Kessler, John F. Fisher, & Wilma F. Fisher, all citizens of the United States

(Locator must insert either "a citizen of the United States" or "who has declared his intention to become a citizen of the United States")

the undersigned, on the 5th day of June, 19 62

we claim 32.97 acres thereof, and have marked the same on the ground as follows: Beginning at the NW corner of Sec. 14, T13N, R5E, G&SRB&M

(If the land be surveyed land, make the starting point a corner of a rectilinear subdivision of such survey)

RECEIVED
B. L. M. AZ STATE OFFICE
OCT 22 1979
10:00 A.M.
PHOENIX, ARIZONA

at a post (post, stone or other monument) where this notice is posted; thence South 1320 feet to a post, thence Northeasterly approx 2600 feet ~~xxx~~ along abandoned Fort Verde Garden Reservation boundary to a post ~~xxxxxxx~~, thence West along North boundary of Sec. 14 approximately 2000 feet feet to the place of beginning, containing 32.97 acres, all in the Camp Verde Mining District, in the County of Yavapai, in the State of Arizona, about five miles in a southeasterly direction from Camp Verde, Arizona, and embracing all of Lot 1 in Sec 14 within the boundary of the abandoned Fort Verde Garden Reservation

All done under the provisions of Chapter Six of Title XXXII, of the Revised Statutes of the United States [30 U.S.C.A. §21 et. seq.] and the laws of the State of Arizona.

Dated and posted on the ground this 5th day of June, 19 62

Hazel M. Champie John M. Hazelett William J. Kessler John F. Fisher
J.M. Champie, Sr. Jean D. Hazelett Patricia J. Kessler Wilma F. Fisher

NOTE—This form of notice is for use upon surveyed lands, the claim must conform to such survey by rectilinear subdivisions.

BOOK 260 PAGE 93

STATE OF ARIZONA, County of ____ } ss. I hereby certify that the within instrument was filed and recorded ____, 19____, at ____ M.

In Docket No. ____, Page ____, at the request of ____

When recorded mail to:

Witness my hand and official seal.

County Recorder

By ____ Deputy Recorder

Fee No.:
Indexed:
Compared:
Photostated:
Fee: $
I. R. S.: $

A MC 87712

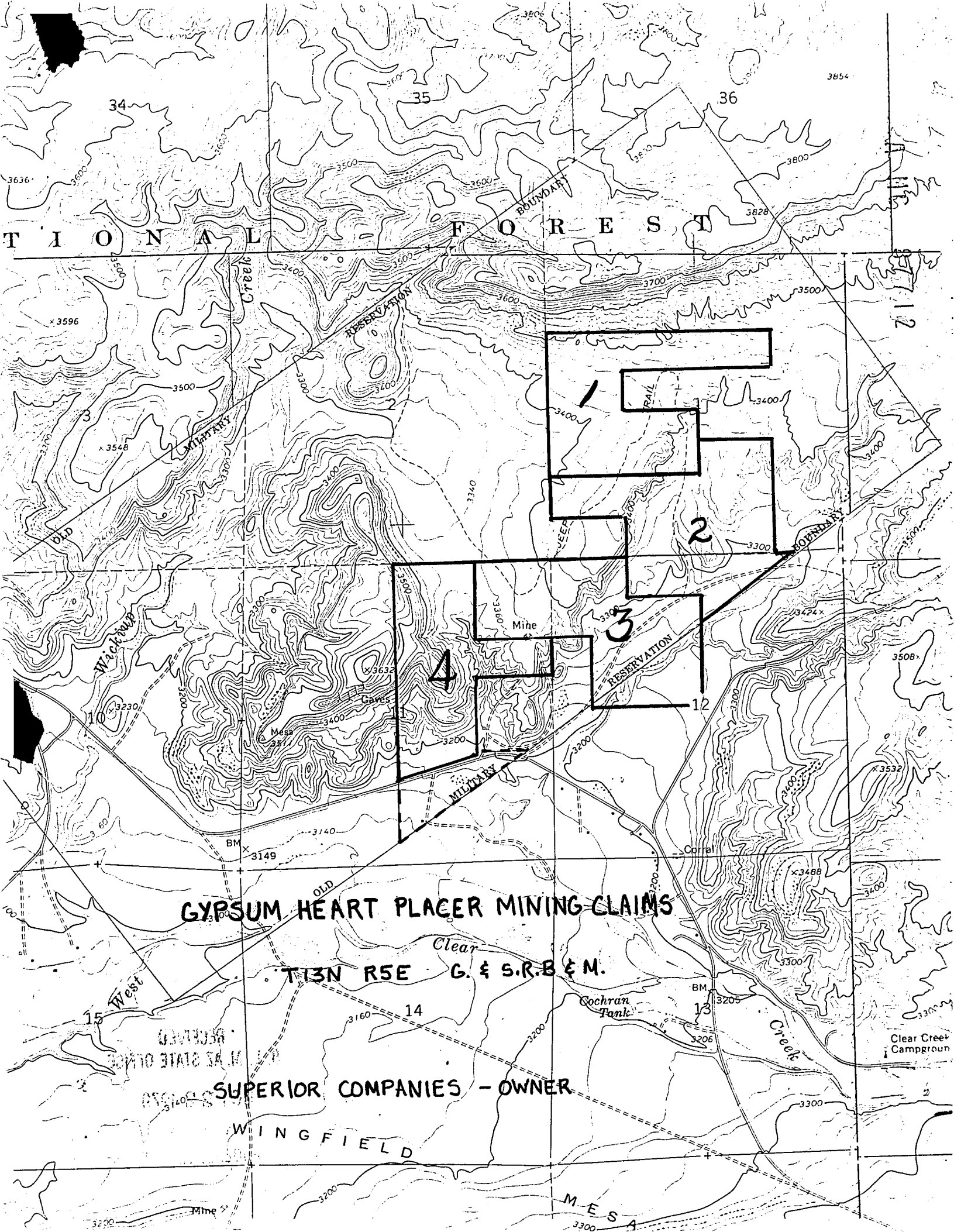
GYPSUM HEART PLACER MINING CLAIMS
T13N R5E G. & S.R.B & M.
SUPERIOR COMPANIES - OWNER
1
2
3
4
BOUNDARY
RESERVATION
MILITARY
OLD
JEEP
TRAIL
Mine
Caves
Mesa
Corral
Clear Creek
Cochran Tank
Clear Creek Campground
WINGFIELD
MESA
Wickiup
15 West
34
35
36
14
13
12
10
BM 3149
BM 3205

RECEIVED
B. L. M. AZ STATE OFFICE
OCT 22 1979
10:00 A.M.
PHOENIX, ARIZONA

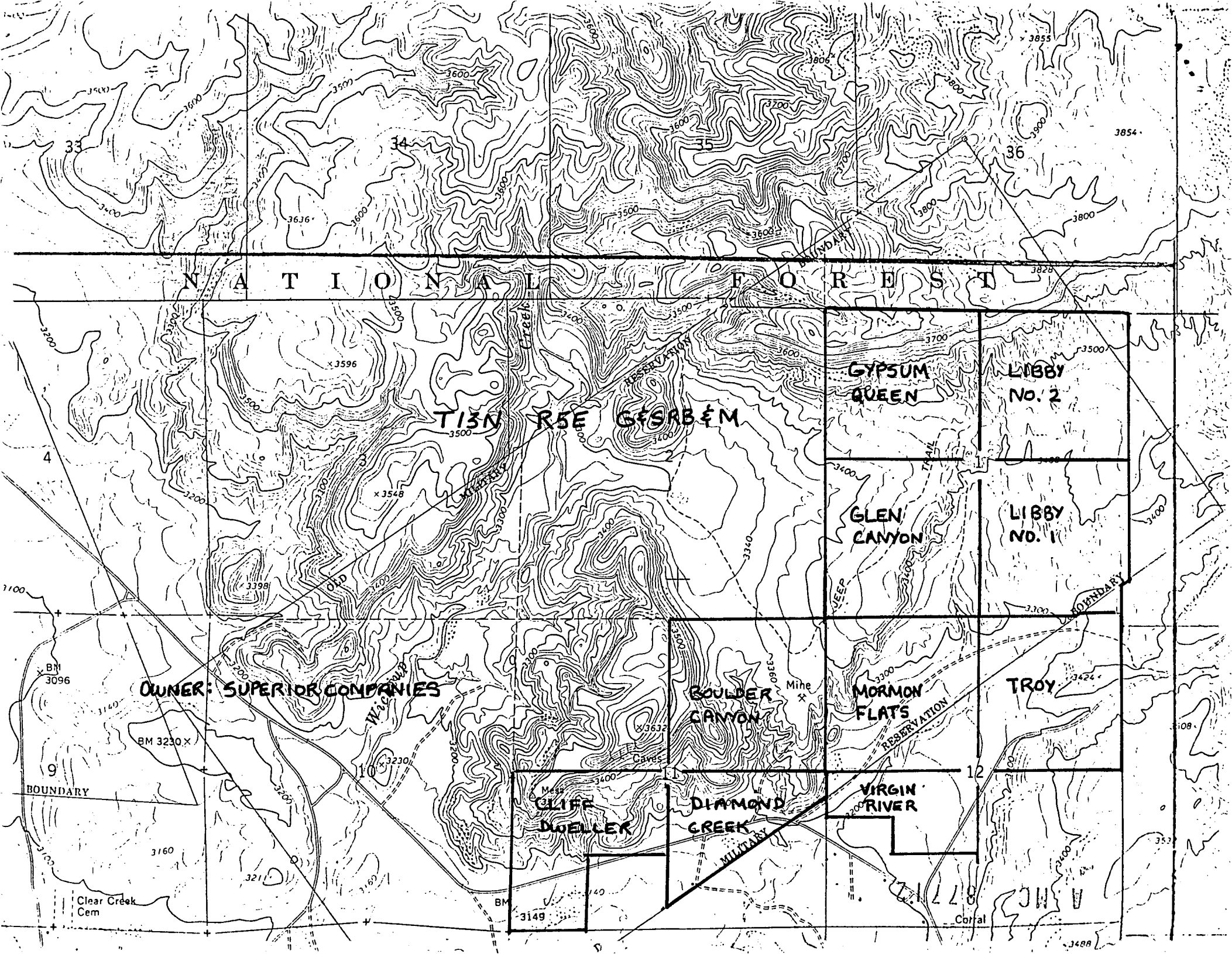
NATIONAL FOREST
BOUNDARY
T13N R5E G&SRB&M
GYPSUM QUEEN
LIBBY No. 2
GLEN CANYON
LIBBY No. 1
TROY
MORMON FLAT'S
BOULDER CANYON
CLIFF DUELLER
DIAMOND CREEK
VIRGIN RIVER
OWNER: SUPERIOR COMPANIES
RESERVATION
MILITARY
OLD
JEEP TRAIL
Mine
Caves
Mesa
Corral
Clear Creek Cem
BM 3096
BM 3230
BM 3149
33
34
35
36
1
2
4
9
10
11
12

RECEIVED
B. L. M. AZ STATE OFFICE
OCT 22 1979
10:00 A.M.
PHOENIX, ARIZONA

B. L. M. AZ STATE OFFICE
OCT 22 1979
10:00 A.M.
PHOENIX, ARIZONA

ST. JOHNS SOUTH QUADRANGLE
ARIZONA – APACHE CO.
7.5 MINUTE SERIES (TOPOGRAPHIC)

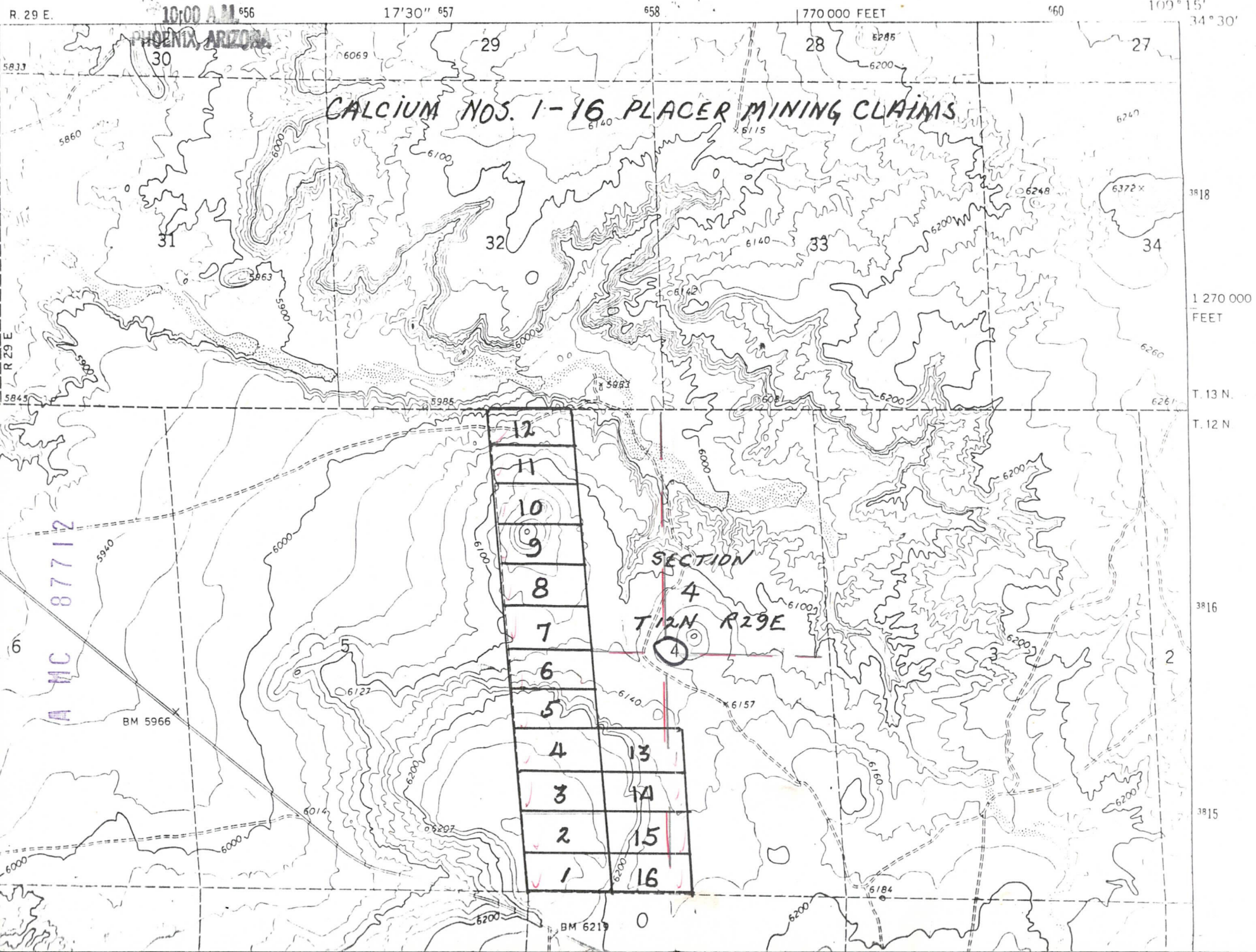

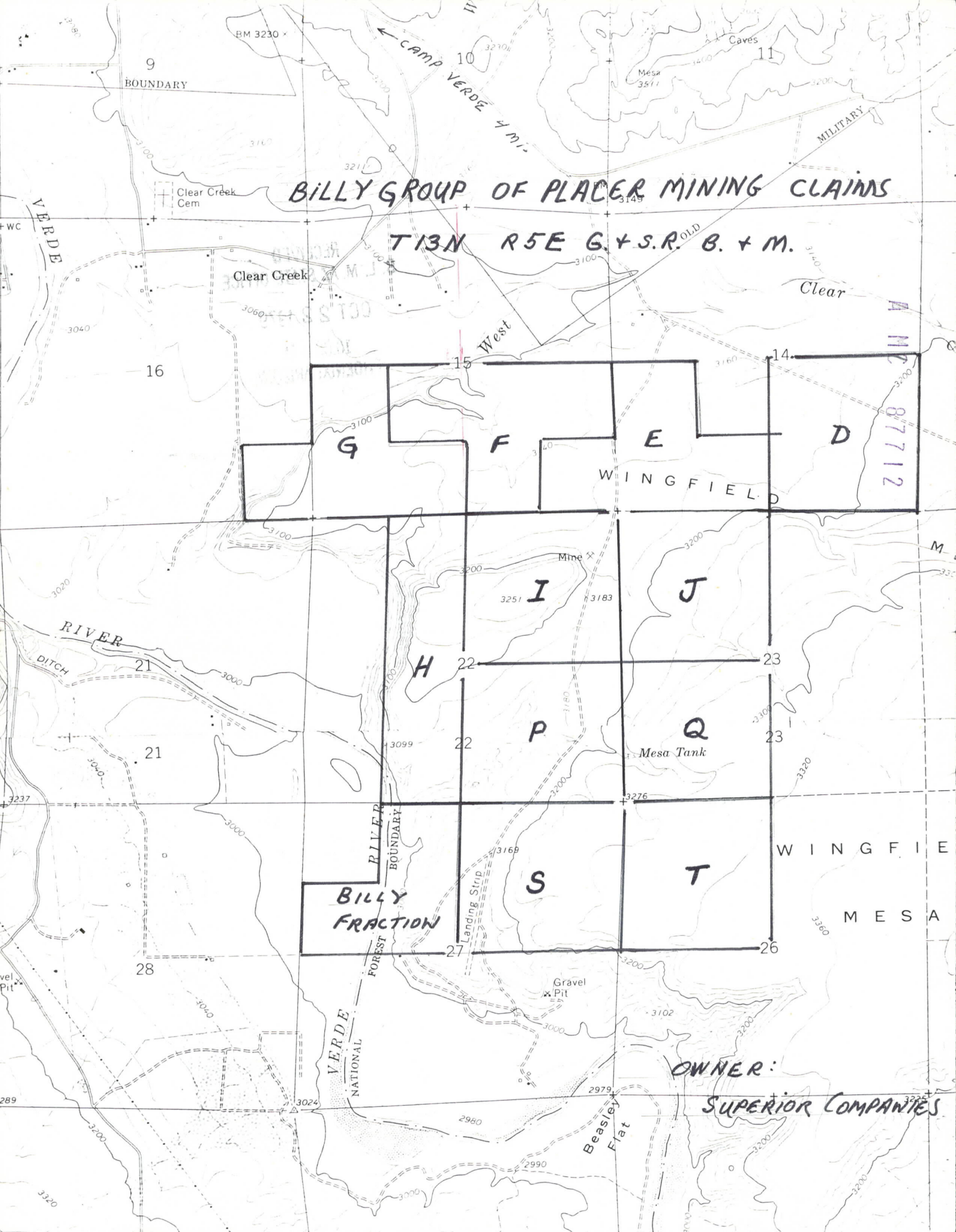
BILLY GROUP OF PLACER MINING CLAIMS
T13N R5E G.&S.R. OLD B.&M.
BM 3230
BOUNDARY
CAMP VERDE 4 MI.
Caves
Mesa 3511
MILITARY
Clear Creek Cem
VERDE
Clear Creek
West
Clear
16
15
14
G
F
E
D
WINGFIELD
MC 87712
Mine
3251
I
3183
J
RIVER
DITCH
21
H
22
23
P
Q
Mesa Tank
3099
3276
3237
RIVER
BOUNDARY
BILLY FRACTION
S
T
3169
Landing Strip
WINGFIE
MESA
27
26
28
Gravel Pit
FOREST
VERDE
NATIONAL
3024
2979
2980
2990
Beasley Flat
OWNER:
SUPERIOR COMPANIES

RECEIVED
B. L. M. AZ STATE OFFICE
OCT 22 1979
10:00 A.M.
PHOENIX, ARIZONA

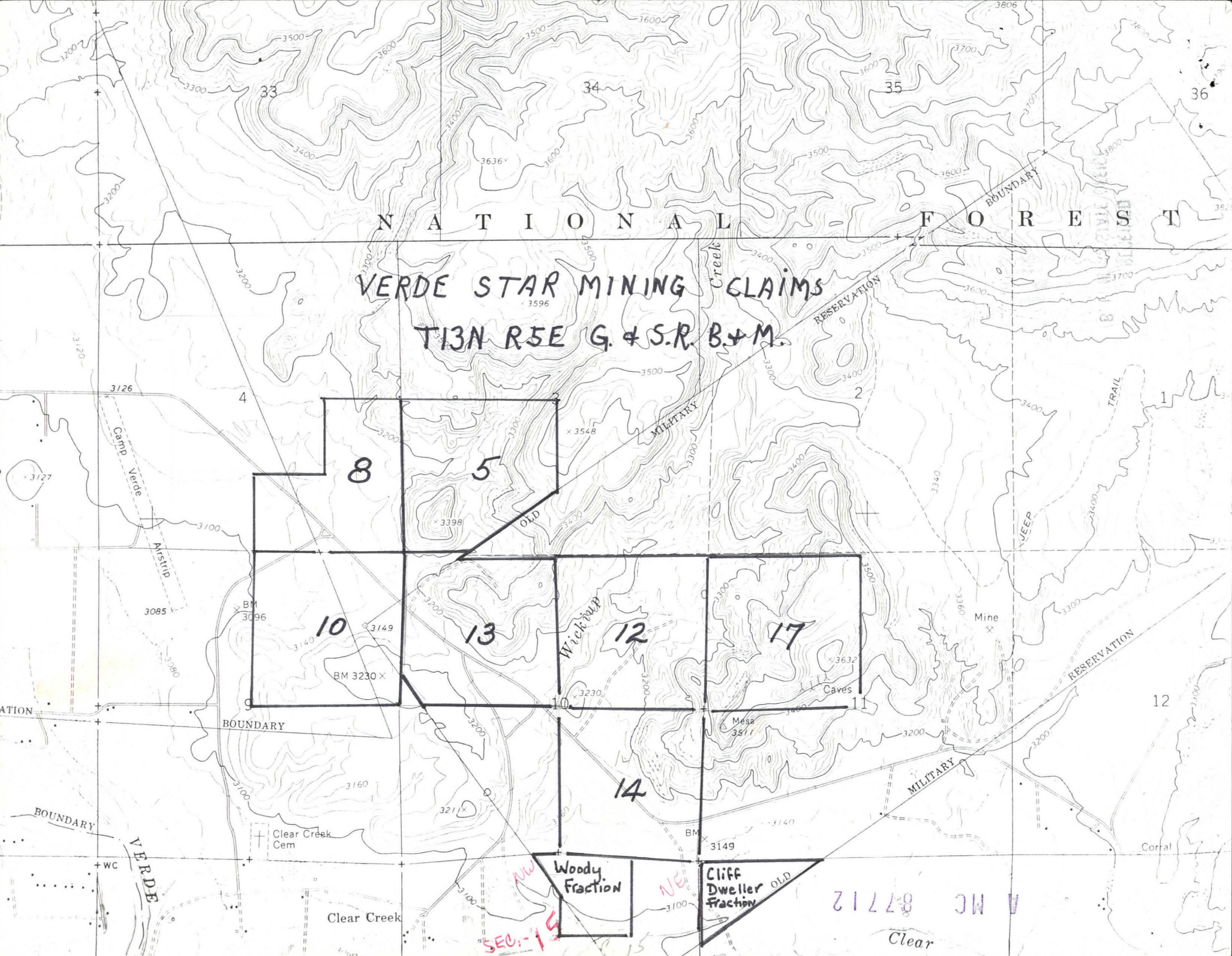
VERDE STAR MINING CLAIMS
T13N R5E G. & S.R. B. & M.
NATIONAL FOREST
8
5
10
13
12
17
14
Woody Fraction
Cliff Dweller Fraction
Wickiup
Camp Verde
Airstrip
Clear Creek Cem
Clear Creek
BOUNDARY
RESERVATION
MILITARY
OLD
JEEP TRAIL
Mine
Caves
Mesa
Corral
BM 3096
BM 3230
BM 3149
SEC. 15
NW
NE
A MC 87712

RECEIVED
B. L. M. AZ STATE OFFICE

10:00 A.M.
PHOENIX, ARIZONA

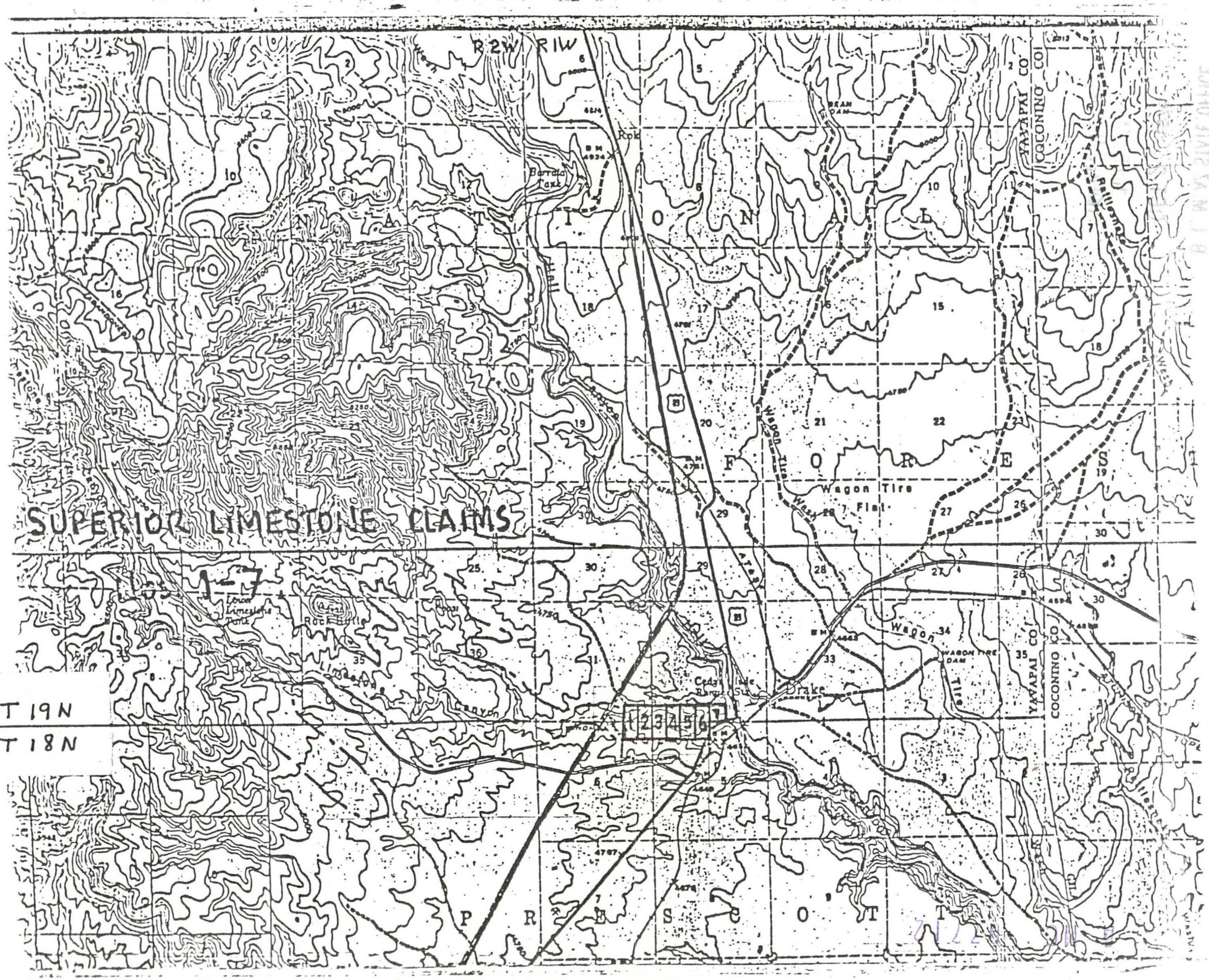
R2W R1W
SUPERIOR LIMESTONE CLAIMS
Nos 1-7
T19N
T18N
N A T I O N A L
F O R E S T
P R E S C O T T
Wagon Tire Flat
Wagon Tire Wash
Drake
Cedar Glade Ranch
Rock Butte
Lower Limestone Tank
Limestone Canyon
Barratta Tank
Bean Dam
Wagon Tire Dam
YAVAPAI CO
COCONINO CO
1 2 3 4 5 6 7

RECEIVED
B. L. M. AZ STATE OFFICE

OCT 22 1979

10:00 A.M.
PHOENIX, ARIZONA

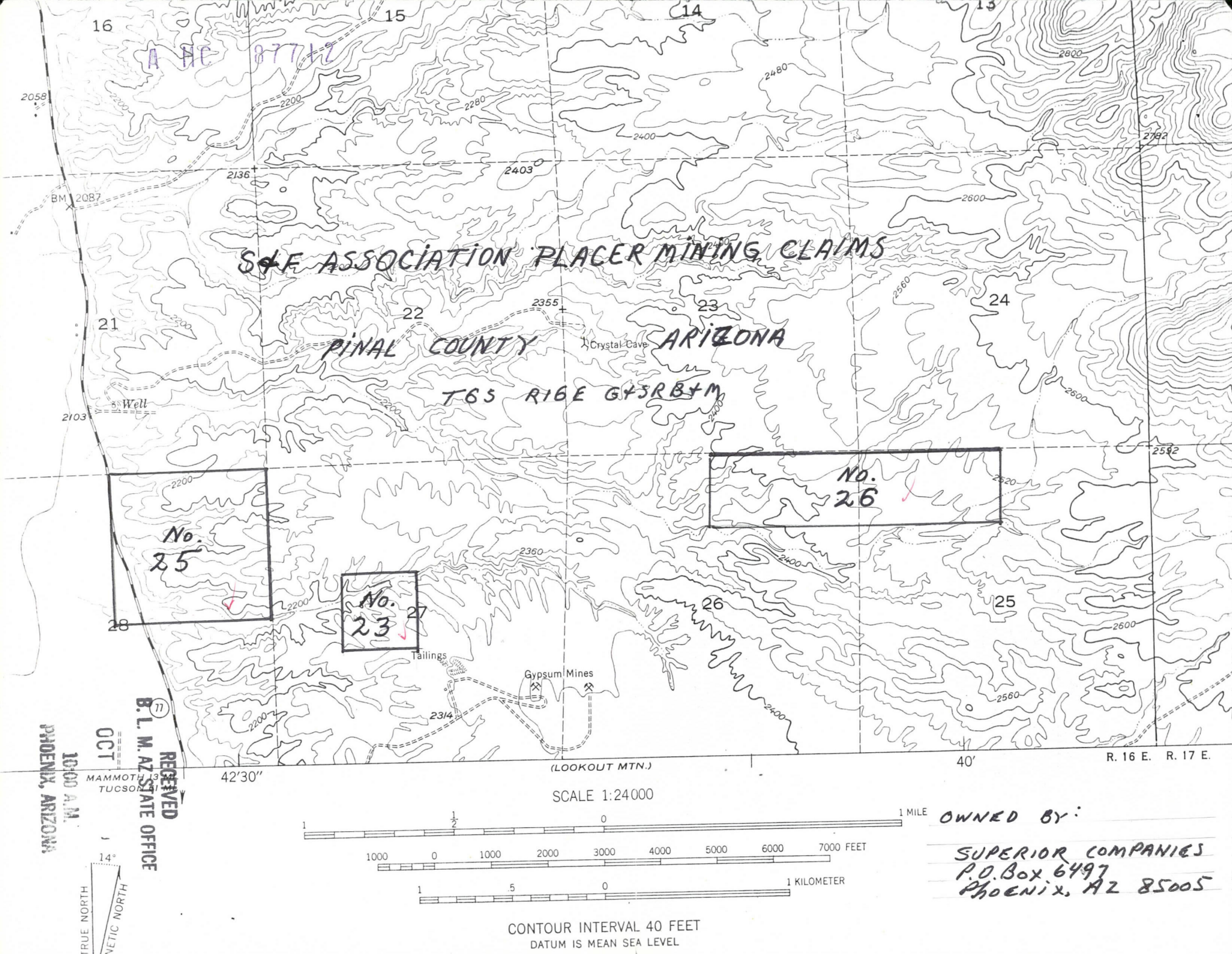
A AC 87712
S&E ASSOCIATION PLACER MINING CLAIMS
PINAL COUNTY ARIZONA
T6S R16E G&SRB&M
No. 25
No. 23
No. 26
Crystal Cave
Well
Tailings
Gypsum Mines
(LOOKOUT MTN.)
MAMMOTH 13
TUCSON
42'30"
40'
R. 16 E.
R. 17 E.
SCALE 1:24000
1 MILE
7000 FEET
1 KILOMETER
CONTOUR INTERVAL 40 FEET
DATUM IS MEAN SEA LEVEL
TRUE NORTH
MAGNETIC NORTH
14°
RECEIVED
OCT
B. L. M. AZ STATE OFFICE
PHOENIX, ARIZONA
10:00 A.M.
OWNED BY:
SUPERIOR COMPANIES
P.O. Box 6497
Phoenix, AZ 85005

4-10-80 ltr

N½NE¼SW¼ and S½SE¼NW¼ of Sec 27, T6S, R16E.

Notice of Mining Location

PLACER CLAIM

To All Whom it May Concern:

This Placer Mining Claim, the name of which is the S&F Association Placer No. 23 Placer Mining Claim, situate on lands belonging to the United States of America, and being a form of valuable mineral deposit other than in veins or lodes of quartz or other rock in place, was entered upon and located for the purposes of exploration and purchase by Earl F. Stark, Delmar W. Fisher, Kathryn V. Fisher and Genevieve H. Stark, each a citizen of the United States,

Locator must insert either "a citizen of the United States," or "who has declared his intention to become a citizen of the United States."

the undersigned, on the 9th day of March, 1945

we claim 40 acres thereof, and have marked the same on the ground as follows:

Beginning at southeast corner of the N½NE¼SW¼ Section 27, T. 6 S., R.16 E., G. & S. R. Meridian,

(If the land be surveyed land, make the starting point a corner of a rectilinear subdivision of such survey.)

at a Post (post, stone or other monument) where this notice is posted;

thence west 1320 feet to a post, thence north 1320 feet to a post, thence east 1320 feet to a post, thence south 1320 feet to the place of beginning, containing 40 acres, all in San Pedro Mining District, in the County of Pinal in the State of Arizona, about 9 miles in a southeasterly direction from Winkelman, Arizona

All done under the provisions of Chapter Six, of Title XXXII, of the Revised Statutes of the United States, and of an Act of the General Assembly of Arizona, entitled "An Act to Revise and Codify the Laws of the Territory of Arizona," approved March 16, 1901.

Dated and Posted on the ground this 10 day of March, 1945.

Kathryn V. Fisher

Earl F. Stark

Genevieve H. Stark

NOTE.—If the location is upon surveyed lands, the claim must conform to such survey by rectilinear subdivisions.

A MC 87749

DOCKET 233 PAGE 212

4-10-80 pc

Notice of Mining Location
PLACER CLAIM

TO ALL WHOM IT MAY CONCERN:

This Placer Mining Claim, the name of which is the S AND F ASSOCIATION PLACER NO. 25

Place Mining Claim, situate on lands belonging to the United State of America, and being a form of valuable mineral deposit other than in veins or lodes of quartz or other rock in place, was entered upon and located for the purpose of exploration and purchase by William J. Kessler, Patricia J. Kessler, James M. Champie, Hazel M. Champie, John M. Hazelett, Jean D. Hazelett, John F. Fisher, and Wilma F. Fisher, all citizens of the United States

(Locator must insert either "a citizen of the United States" or "who has declared his intention to become a citizen of the United States")

the undersigned, on the 21st day of May, 19 59

WE claim 160 acres thereof, and have marked the same on the ground as follows: Beginning at the North East corner of Section 28, Township 6 South, Range 16 East,

(If the land be surveyed land, make the starting point a corner of a rectilinear subdivision of such survey)

at a post (post, stone or other monument) where this notice is posted;

thence south 2,640 feet to a post, thence west 2,640 feet to a post, thence north 2,640 feet to a post, thence east 2,640 feet to the place of beginning, containing 160 acres, all in Section 28, Township 6 South, Range 16 East, in the San Pedro Mining District, in the County of Pinal, in the State of Arizona, about 1 (one) in a northerly direction from Feldman, Arizona

All done under the provisions of Chapter Six of Title XXXII, of the Revised Statutes of the United States [30 U.S.C.A. §21 et. seq.] and the laws of the State of Arizona.

Dated and posted on the ground this 21st day of May, 19 59.

Hazel M. Champie John M. Hazelett William J. Kessler John F. Fisher

J. M. Champie Jean D. Hazelett Patricia J. Kessler Wilma F. Fisher

NOTE—This form of notice is for use upon surveyed lands, the claim must conform to such survey by rectilinear subdivisions.

NE¼ 28 T6S R16E

STATE OF ARIZONA, County of Pinal } ss.

I hereby certify that the within instrument was filed and recorded May 25, 19 59, at 4:00 P.M.

In Docket No. 233 Page 212, at the request of William J. Kessler

Witness my hand and official seal.

Sophie M. Smith
County Recorder

By _____ Deputy Recorder

When recorded mail to:
William J. Kessler
4642 East Coronado
Phoenix, Arizona

RECEIVED
B. L. M. AZ STATE OFFICE
OCT 22 AM
10:00
PHOENIX, ARIZONA

Fee No.: 188866
Indexed:
Compared: INDEXED COMPARED
Photostated:
Fee: $
I. R. S.: $

DOCKET 244 PAGE 131

4-10-82 BC

Notice of Mining Location
PLACER CLAIM

TO ALL WHOM IT MAY CONCERN:

This Placer Mining Claim, the name of which is the S. & F. Association Placer No. 26

Place Mining Claim, situate on lands belonging to the United State of America, and being a form of valuable mineral deposit other than in veins or lodes of quartz or other rock in place, was entered upon and located for the purpose of exploration and purchase by John F. Fisher, Wilma F. Fisher, John Hazelett, Jean Hazelett, William Kessler, Patricia Kessler Hazel Champie, and J. M. Champie, all citizens of the United States

(Locator must insert either "a citizen of the United States" or "who has declared his intention to become a citizen of the United States")

the undersigned, on the 14th day of October, 19 59

We claim 160 acres thereof, and have marked the same on the ground as follows: Beginning at the Section Corner common to Sections 23 - 24 - 25 - 26, Township 6 South, Range 16 East

(If the land be surveyed land, make the starting point a corner of a rectilinear subdivision of such survey)

at a mound of stone (post, stone or other monument) where this notice is posted; thence West 2640 feet to a post (1/4 corner of Sec. 23 - 26) thence South 1320 feet to a post, thence East 5280 feet to a post, thence north 1320 (1/4 cor. Sec. 24-25) feet to a post, thence West 2640 feet to the place of beginning, containing 160 acres, all in the San Pedro Mining District, in the County of Pinal, in the State of Arizona, about two miles in a northeasterly direction from Feldman, Arizona.

All done under the provisions of Chapter Six of Title XXXII, of the Revised Statutes of the United States [30 U.S.C.A. §21 et. seq.] and the laws of the State of Arizona.

Dated and posted on the ground this 14th day of October, 19 59

Hazel M. Champie John M. Hazelett William J. Kessler John F. Fisher

J. M. Champie Jean D. Hazelett Patricia J. Kessler Wilma F. Fisher

NOTE—This form of notice is for use upon surveyed lands, the claim must conform to such survey by rectilinear subdivisions.

STATE OF ARIZONA, County of Pinal } ss.

I hereby certify that the within instrument was filed and recorded 10-16, 19 59, at 8:00 A. M.

In Docket No. 244 PAGE (Page) 131, at the request of William J. Kessler

RECEIVED
B. L. M. AZ STATE OFFICE
OCT 22 1959
10:00 A.M.
PHOENIX, ARIZONA

Witness my hand and official seal.

SOPHIE M. SMITH
County Recorder

By Evelyn Jones
Deputy Recorder

When recorded mail to:
William J. Kessler
P. O. Box 6192,
Phoenix, Arizona.

Fee No.: 196309
Indexed:
Compared:
Photostated:
Fee: $
I. R. S.: $

Form No. 23—NOTICE OF LOCATION OF PLACER CLAIM—Ampco Line Legal ks—Phoenix, Arizona

N½NW¼S25 AND N½NE¼S26, T6S, R16E

A MC 07769

STATE OF ARIZONA,
County of PINAL } ss.

I, ESTA L. BAYLESS, County Recorder in and for the County and State aforesaid, do hereby certify that the within instrument was filed for record at 2:20 o'clock P. M. on this ..... day of APR 19 1945, 19....., and duly recorded in Book No. 53 of Mines Records of PINAL County, Arizona, at pages 292.

WITNESS My hand and official seal the day and year first above written.

Esta L. Bayless
County Recorder.

No. .....

Notice of Location

PLACER CLAIM

.....

.....

.....

.....

.....

Dated ..... A.D. 19.....

Filed and recorded at the request of Earl H. Starr

APR 19 1945 A.D. 19.....

at 2:20 P. M.,

Book 53 of Mines

Pages 292

Esta L. Bayless
County Recorder.

By ..... Deputy Recorder.

8135

Printed In Arizona

COMPARED

COPIED

64779

RECEIVED
B. L. M. AZ STATE OFFICE
OCT 22 1979
10:00 A.M.
PHOENIX, ARIZONA

STATE OF ARIZONA, County of Yavapai } ss. 20121

I do hereby certify that the within instrument was filed and recorded at the request of Superior Companies

on July 15 1974 at 9:45 o'clock A. M. Book 921 Official Records

Page 159 Records of Yavapai County, Arizona.

WITNESS my hand and official seal the day and year first above written.

PATSY C. JENNEY, County Recorder

By Kathlyn D Keeton, Deputy

4-10-80 dc

INDEXED Microfilmed

Notice of Mining Location

PLACER CLAIM

TO ALL WHOM IT MAY CONCERN:

This Placer Mining Claim, the name of which is the Superior Limestone No. 1

Place Mining Claim, situate on lands belonging to the United State of America, and being a form of valuable mineral deposit other than in veins or lodes of quartz or other rock in place, was entered upon and located for the purpose of exploration and purchase by Superior Companies

(Locator must insert either "a citizen of the United States" or "who has declared his intention to become a citizen of the United States")

the undersigned, on the 13th day of May, 19 74 does claim 20 acres thereof, and have marked the same on the ground as follows: Beginning at a point on the south line of section 31, T19N, R1W, which lies 660 feet west of the southeast corner of said section 31

(If the land be surveyed land, make the starting point a corner of a rectilinear subdivision of such survey)

at a post (post, stone or other monument) where this notice is posted; thence south 660 feet to a post, thence west 660 feet to a post, thence north 1320 feet to a post, thence east 660 feet to a post thence south 660 feet to the place of beginning, containing 20 acres, all in unknown Mining District, in the County of Yavapai, in the State of Arizona, about 1 ¼ miles in a westerly direction from Drake, Arizona, said claim being the SW¼SE¼SE¼ section 31, T19N, R1W, and the NW¼NE¼NE¼, section 6, T18N, R1W, G&SRB&M

All done under the provisions of Chapter Six of Title XXXII, of the Revised Statutes of the United States [30 U.S.C.A. §21 et. seq.] and the laws of the State of Arizona.

Dated and posted on the ground this 13th day of May, 19 74

Jack Shelton

NOTE—This form of notice is for use upon surveyed lands, the claim must conform to such survey by rectilinear subdivisions.

BOOK 921 PAGE 159

STATE OF ARIZONA, County of _____ } ss. I hereby certify that the within instrument was filed and recorded _____, 19____, at _____ M.

In Docket No. _____, Page _____, at the request of _____

RECEIVED
B. L. M. AZ STATE OFFICE
OCT 22 1979
10:00 A.M.
PHOENIX, ARIZONA

When recorded mail to:

Witness my hand and official seal.

County Recorder

By _____ Deputy Recorder

Fee No.:

Indexed:

Compared:

Photostated:

Fee: $

I.R.S.: $

A MC 87752

STATE OF ARIZONA, County of Yavapai—ss. 20122

I do hereby certify that the within instrument was filed and recorded at the request of Superior Companies

on July 15, 1974 at 9:45 o'clock A M. Book 921 Official Records

Page 160 Records of Yavapai County, Arizona.

WITNESS my hand and official seal the day and year first above written.

4-10-80 pc

INDEXED Microfilmed PATSY C. JENNEY, County Recorder

By Kathlyn J. Keelon, Deputy

Notice of Mining Location

PLACER CLAIM

RECORDED IN YAVAPAI COUNTY ARIZONA

TO ALL WHOM IT MAY CONCERN:

This Placer Mining Claim, the name of which is the Superior Limestone No. 2

Place Mining Claim, situate on lands belonging to the United State of America, and being a form of valuable mineral deposit other than in veins or lodes of quartz or other rock in place, was entered upon and located for the purpose of exploration and purchase by Superior Companies

(Locator must insert either "a citizen of the United States" or "who has declared his intention to become a citizen of the United States")

the undersigned, on the 13th day of May, 19 74 does claim 20 acres thereof, and have marked the same on the ground as follows: Beginning at the southeast corner of section 31, T19N, R1W

(If the land be surveyed land, make the starting point a corner of a rectilinear subdivision of such survey)

at a post (post, stone or other monument) where this notice is posted; thence south 660 feet to a post, thence west 660 feet to a post, thence north 1320 feet to a post, thence east 660 feet to a post, thence south 660 feet to the place of beginning, containing 20 acres, all in unknown

Mining District, in the County of Yavapai, in the State of Arizona, about 1¼ miles in a westerly direction from Drake, Arizona, said claim being the SE¼,SE¼,SE¼, section 31, T19N, R1W, and the NE¼NE¼NE¼, section 6, T18N, R1W, G&SRB&M

All done under the provisions of Chapter Six of Title XXXII, of the Revised Statutes of the United States [30 U.S.C.A. §21 et. seq.] and the laws of the State of Arizona.

Dated and posted on the ground this 13th day of May, 19 74

Richard Shelton

NOTE—This form of notice is for use upon surveyed lands, the claim must conform to such survey by rectilinear subdivisions.

BOOK 921 PAGE 160

STATE OF ARIZONA, County of _____ } ss. I hereby certify that the within instrument was filed and recorded _____, 19____, at _____ M.

In Docket No. _____, Page _____ at the request of _____

RECEIVED
B. L. M. AZ STATE OFFICE

When recorded mail to:

OCT 22 1979
10:00 A.M.
PHOENIX, ARIZONA

Witness my hand and official seal.

_____ County Recorder

By _____ Deputy Recorder

Fee No.:

Indexed:

Compared:

Photostated:

Fee: $_____

I. R. S.: $

A MC 87753

STATE OF ARIZONA, County of Yavapai—ss. 20123

I do hereby certify that the within inst[illegible]t was filed and recorded at the request of Superior Companies

on July 15 1974 at 9:45 o'clock A Book 921 Official Records

Page 161 Records of Yavapai County, Arizona.

WITNESS my hand and official seal the day and year first above written.

PATSY C. JENNEY, County Recorder

By Kathlyn D Keeton, Deputy

4-10-80 bc

Microfilmed

INDEXED

Notice of Mining Location

PLACER CLAIM

TO ALL WHOM IT MAY CONCERN:

This Placer Mining Claim, the name of which is the Superior Limestone No. 3

Place Mining Claim, situate on lands belonging to the United State of America, and being a form of valuable mineral deposit other than in veins or lodes of quartz or other rock in place, was entered upon and located for the purpose of exploration and purchase by Superior Companies

(Locator must insert either "a citizen of the United States" or "who has declared his intention to become a citizen of the United States")

the undersigned, on the 13th day of May, 19 74 does claim 20 acres thereof, and have marked the same on the ground as follows: Beginning at the southwest corner of section 32, T19N, R1W

(If the land be surveyed land, make the starting point a corner of a rectilinear subdivision of such survey)

at a post (post, stone or other monument) where this notice is posted; thence north 660 feet to a post, thence east 660 feet to a post, thence south 1320 feet to a post, thence west 660 feet to a post, thence north 660 feet to the place of beginning, containing 20 acres, all in unknown

Mining District, in the County of Yavapai, in the State of Arizona, about one mile in a westerly direction from Drake, Arizona, said claim being the $SW\frac{1}{4}SW\frac{1}{4}SW\frac{1}{4}$ section 32, T19N, R1W, and the $NW\frac{1}{4}NW\frac{1}{4}NW\frac{1}{4}$ section 5, T18N, R1W, G&SRB&M

All done under the provisions of Chapter Six of Title XXXII, of the Revised Statutes of the United States [30 U.S.C.A. §21 et. seq.] and the laws of the State of Arizona.

Dated and posted on the ground this 13th day of May, 19 74

Richard Shelton

NOTE—This form of notice is for use upon surveyed lands, the claim must conform to such survey by rectilinear subdivisions.

BOOK 921 PAGE 161

STATE OF ARIZONA, County of _____ } ss.

I hereby certify that the within instrument was filed and recorded _____, 19____, at _____ M.

In Docket No. _____, Page _____, at the request of _____

When recorded mail to: _____

Witness my hand and official seal.

County Recorder

Deputy Recorder

Fee No.:

Indexed:

Compared:

Photostated:

Fee: $_____

I.R.S.: $_____

RECEIVED
B. L. M. AZ STATE OFFICE
OCT 22 1979
10:00 A.M.
PHOENIX, ARIZONA

A MC 07754

Superior COMPANIES

P. O. Box 6497 • Phoenix, Arizona 85005 . . . 2402 S. 19th Avenue . . . (602) 253-2116

October 18, 1979

A MC 87712

Bureau of Land Management
Arizona State Office
2400 Valley Bank Center
Phoenix, Arizona 85073

Gentlemen:

Please record the seven placer mining claims listed below, all of which are located in Yavapai County, Arizona:

NAME	DESCRIPTION (G&SRB&M)	LOCATION DATE	RECORDED BOOK/PAGE	
Superior Limestone #1	T18N R1W S6 NW¼NE¼NE¼ and T19N R1W S31 SW¼SE¼SE¼	5/13/74	921/159	
Superior Limestone #2	T18N R1W S6 NE¼NE¼NE¼ and T19N R1W S31 SE¼SE¼SE¼	5/13/74	921/160	
Superior Limestone #3	T18N R1W S5 NW¼NW¼NW¼ and T19N R1W S32 SW¼SW¼SW¼	5/13/74	921/161	
87755 Superior Limestone #4	T18N R1W S5 NE¼NW¼NW¼ and T19N R1W S32 SE¼SW¼SW¼	5/13/74	921/162	*
Superior Limestone #5	T18N R1W S5 NW¼NE¼NW¼ and T19N R1W S32 SW¼SE¼SW¼	5/13/74	921/163	
Superior Limestone #6	T18N R1W S5 NE¼NE¼NW¼ and T19N R1W S32 SE¼SE¼SW¼	5/13/74	921/164	
Superior Limestone #7	T19N R1W S32 SW¼SW¼SE¼	5/13/74	921/165	*

* #4 and #7 have been amended. Book/Page of amendment is not yet known.

The owner of these claims is Superior Companies, P. O. Box 6497, Phoenix, AZ 85005.

We enclose:

1. Our check for $35.00 for filing fees.

RECEIVED
B. L. M. AZ STATE OFFICE
OCT 22 1979
10:00 A.M.
PHOENIX, ARIZONA

I do hereby certify that the within instrument was filed and recorded at the request of Superior Companies
on Oct 22 79-9:52 AM Book 1252 Official Records Page 990-991
Records of Yavapai County, Arizona. WITNESS my hand and official seal the day and year first above written.
PATSY C. JENNEY, County Recorder
By Dorothy J Clapper Deputy

INDEX

AMENDED

Notice of Mining Location

AMENDED

PLACER CLAIM

3

TO ALL WHOM IT MAY CONCERN:

This Placer Mining Claim, the name of which is the Superior Limestone No. 4

Placer Mining Claim, situate on lands belonging to the United States of America, and being a form of valuable mineral deposit other than in veins or lodes of quartz or other rock in place,

was entered upon and located for the purpose of exploration and purchase by Superior Companies, an Arizona Corporation

RECEIVED
BLM
AZ STATE OFFICE
PRESCOTT, ARIZONA
'80 JAN 3 AM 8

(Locator must insert either "a citizen of the United States" or "who has declared his intention to become a citizen of the United States")

the undersigned, on the 13th day of May, 1974

does claim 20 acres thereof, and have marked the same on the ground as follows: Begining at a point on the south line of section 32, T19N, R1W, lying 1360 feet east of the southwest corner of said section 32

(If the land be surveyed land, make the starting point a corner of a rectilinear subdivision of such survey)

Note: This notice amends Notice dated and posted May 13, 1974, recorded in Book 921 Page 162. The item circled has changed by this Amendment.

at a post (post, stone or other monument) where this notice is posted;

thence south 660 feet to a post, thence west 660 feet to a post, thence north 1320 feet to a post, thence east 660 feet to a post thence south 660 feet to the place of beginning, containing 20 acres, all in unknown

Mining District, in the County of Yavapai, in the State of Arizona, about 1 mile in a westerly direction from Drake, Arizona, said claim being the SE¼SW¼SW¼, section (32), T19N, R1W, and the NE¼NW¼NW¼ section 5, T18N, R1W, G&SRB&M

All done under the provisions of Chapter Six of Title XXXII, of the Revised Statutes of the United States, and of an Act of the General Assembly of Arizona, entitled "An Act to Revise and Codify the Laws of the Territory of Arizona," approved March 16, 1901.

Dated and posted on the ground this 31st day of August, 1979

Orchard Shelton

BOOK 1252 PAGE 990

NOTE—If the location is upon surveyed lands, the claim must conform to such survey by rectilinear subdivisions.

AMC 8775

BOOK 1252 PAGE 991

B.L.M. RECEIVED
AZ STATE OFFICE
APR 29 1 45 AM '80
PHOENIX, ARIZONA

4-10-89 MC

AMENDED

Notice of Mining Location

AMENDED

PLACER CLAIM

TO ALL WHOM IT MAY CONCERN:

This Placer Mining Claim, the name of which is the Superior Limestone No. 4

Placer Mining Claim, situate on lands belonging to the United States of America, and being a form of valuable mineral deposit other than in veins or lodes of quartz or other rock in place, was entered upon and located for the purpose of exploration and purchase by Superior Companies, an Arizona Corporation

(Locator must insert either "a citizen of the United States" or "who has declared his intention to become a citizen of the United States")

the undersigned, on the 13th day of May, 1974 does claim 20 acres thereof, and have marked the same on the ground as follows: Begining at a point on the south line of section 32, T19N, R1W, lying 1360 feet east of the southwest corner of said section 32

(If the land be surveyed land, make the starting point a corner of a rectilinear subdivision of such survey)

Note: This notice amends Notice dated and posted May 13, 1974, recorded in Book 921 Page 162. The item circled has changed by this Amendment.

at a post (post, stone or other monument) where this notice is posted; thence south 660 feet to a post, thence west 660 feet to a post, thence north 1320 feet to a post, thence east 660 feet to a post thence south 660 feet to the place of beginning, containing 20 acres, all in unknown

Mining District, in the County of Yavapai, in the State of Arizona, about 1 mile in a westerly direction from Drake, Arizona, said claim being the SE¼SW¼SW¼, section (32), T19N, R1W, and the NE¼NW¼NW¼ section 5, T18N, R1W, G&SRB&M

All done under the provisions of Chapter Six of Title XXXII, of the Revised Statutes of the United States, and of an Act of the General Assembly of Arizona, entitled "An Act to Revise and Codify the Laws of the Territory of Arizona," approved March 16, 1901.

Dated and posted on the ground this 31st day of August, 1979

Jack J. Stutton

RECEIVED
B. L. M. AZ STATE OFFICE
OCT 22 1979
10:00 A.M.

NOTE—If the location is upon surveyed lands, the claim must conform to such survey by rectilinear subdivisions.

AMC 87755

STATE OF ARIZONA, County of Yavapai—ss. 20124

I do hereby certify that the within instrument was filed and recorded at the request of Superior Companies

on July 15, 1974 at 9:45 o'clock A. M. Book 921 Official Records

Page 162. Records of Yavapai County, Arizona.

WITNESS my hand and official seal the day and year first above written.

INDEXED Microfilmed PATSY C. JENNEY, County Recorder

By Kathlyn D. Keeton, Deputy

Notice of Mining Location

PLACER CLAIM

RECORDER YAVAPAI COUNTY ARIZONA

TO ALL WHOM IT MAY CONCERN:

This Placer Mining Claim, the name of which is the Superior Limestone No. 4

Place Mining Claim, situate on lands belonging to the United State of America, and being a form of valuable mineral deposit other than in veins or lodes of quartz or other rock in place, was entered upon and located for the purpose of exploration and purchase by Superior Companies

(Locator must insert either "a citizen of the United States" or "who has declared his intention to become a citizen of the United States")

the undersigned, on the 13th day of May, 19 74 does claim 20 acres thereof, and have marked the same on the ground as follows: Beginning at a point on the south line of section 32, T19N, R1W, lying 1360 feet east of the southwest corner of said section 32

(If the land be surveyed land, make the starting point a corner of a rectilinear subdivision of such survey)

at a post (post, stone or other monument) where this notice is posted; thence south 660 feet to a post, thence west 660 feet to a post, thence north 1320 feet to a post, thence east 660 feet to a post, thence south 660 feet to the place of beginning, containing 20 acres, all in unknown

Mining District, in the County of Yavapai, in the State of Arizona, about 1 mile in a westerly direction from Drake, Arizona, said claim being the SE¼SW¼SW¼, section 32, T19N, R1W, and the NE¼NW¼NW¼ section 5, T18N, R1W, G&SRB&M

R5/8 32

All done under the provisions of Chapter Six of Title XXXII, of the Revised Statutes of the United States [30 U.S.C.A. §21 et. seq.] and the laws of the State of Arizona.

Dated and posted on the ground this 13th day of May, 19 74

Richard Shelton

NOTE—This form of notice is for use upon surveyed lands, the claim must conform to such survey by rectilinear subdivisions.

BOOK 921 PAGE 162

STATE OF ARIZONA, County of ____ } ss.

I hereby certify that the within instrument was filed and recorded ____, 19____, at ____ M.

In Docket No. ____, Page ____, at the request of ____

When recorded mail to:

RECEIVED
B. L. M. AZ STATE OFFICE
OCT 22 1979
10:00 A.M.
PHOENIX, ARIZONA

Witness my hand and official seal.

County Recorder

By ____ Deputy Recorder

Fee No.:

Indexed:

Compared:

Photostated:

Fee: $

I. R. S.: $

A HC 87755

STATE OF ARIZONA, County of Yavapai—ss. 20125

I do hereby certify that the within [illegible]nent was filed and recorded at the request of Superior Companies on July 15 [illegible]D., 1974 at 9:45 o'clock [illegible]M. Book 921 Official Records Page 163 Records of Yavapai County, Arizona.

WITNESS my hand and official seal the day and year first above written.

PATSY C. JENNEY, County Recorder

By Ernestine Yanez, Deputy

4-10-80 Mc

INDEXED Microfilmed

Notice of Mining Location

PLACER CLAIM

TO ALL WHOM IT MAY CONCERN:

This Placer Mining Claim, the name of which is the Superior Limestone No. 5

Place Mining Claim, situate on lands belonging to the United State of America, and being a form of valuable mineral deposit other than in veins or lodes of quartz or other rock in place, was entered upon and located for the purpose of exploration and purchase by Superior Companies

(Locator must insert either "a citizen of the United States" or "who has declared his intention to become a citizen of the United States")

the undersigned, on the 13th day of May, 19 74 does claim 20 acres thereof, and have marked the same on the ground as follows: Beginning at a point on the south line of section 32, T19N, R1W lying 1320 feet east of the southwest corner of said section 32

(If the land be surveyed land, make the starting point a corner of a rectilinear subdivision of such survey)

at a post (post, stone or other monument) where this notice is posted; thence north 660 feet to a post, thence east 660 feet to a post, thence south 1320 feet to a post, thence west 660 feet to a post, thence north 660 feet to the place of beginning, containing 20 acres, all in unknown Mining District, in the County of Yavapai, in the State of Arizona, about 3/4 mile in a westerly direction from Drake, Arizona, said claim being the SW¼SE¼SW¼, section 32, T19N, R1W, and the NW¼NE¼NW¼, section 5, T18N, R1W, G&SRB&M

All done under the provisions of Chapter Six of Title XXXII, of the Revised Statutes of the United States [30 U.S.C.A. §21 et. seq.] and the laws of the State of Arizona.

Dated and posted on the ground this 13th day of May, 19 74

Richard Shelton

NOTE—This form of notice is for use upon surveyed lands, the claim must conform to such survey by rectilinear subdivisions.

BOOK 921 PAGE 163

STATE OF ARIZONA, County of _____ } ss.

I hereby certify that the within instrument was filed and recorded _____, 19____, at _____ M.

In Docket No. _____, Page _____, at the request of _____

When recorded mail to:

RECEIVED
B. L. M. AZ STATE OFFICE
OCT 22 1979
10:00 A.M.
PHOENIX, ARIZONA

Witness my hand and official seal.

_____ County Recorder

By _____ Deputy Recorder

Fee No.:

Indexed:

Compared:

Photostated:

Fee: $

I. R. S.: $

STATE OF ARIZONA, County of Yavapai } 20126

I do hereby certify that the within instrument was filed and recorded at the request of Superior Companies

on July 15 A.D., 1974 at 9:45 o'clock AM. Book 921 Official Records

Page 164 Records of Yavapai County, Arizona.

WITNESS my hand and official seal the day and year first above written.

PATSY C. JENNEY, County Recorder

By Ernestine Yanez, Deputy

INDEXED Microfilmed

4-10-80 DC

Notice of Mining Location

PLACER CLAIM

TO ALL WHOM IT MAY CONCERN:

This Placer Mining Claim, the name of which is the SUPERIOR LIMESTONE NO. 6

Place Mining Claim, situate on lands belonging to the United State of America, and being a form of valuable mineral deposit other than in veins or lodes of quartz or other rock in place, was entered upon and located for the purpose of exploration and purchase by Superior Companies

(Locator must insert either "a citizen of the United States" or "who has declared his intention to become a citizen of the United States")

the undersigned, on the 13th day of May, 19 74

does claim 20 acres thereof, and have marked the same on the ground as follows: Beginning at the south quarter corner of section 32, T19N, R1W,

(If the land be surveyed land, make the starting point a corner of a rectilinear subdivision of such survey)

at a post (post, stone or other monument) where this notice is posted;

thence south 660 feet to a post, thence west 660 feet to a post, thence north 1320 feet to a post, thence east 660 feet to a post, thence south 660 feet to the place of beginning, containing 20 acres, all in unknown Mining District, in the County of Yavapai, in the State of Arizona, about 3/4 mile in a westerly direction from Drake, Arizona, said claim being the SE¼SE¼SW¼, section 32, T19N, R1W, and the NE¼NE¼NW¼, section 5, T18N, R1W, G&SRB&M

All done under the provisions of Chapter Six of Title XXXII, of the Revised Statutes of the United States [30 U.S.C.A. §21 et. seq.] and the laws of the State of Arizona.

Dated and posted on the ground this 13th day of May, 19 74

John Shelton

NOTE—This form of notice is for use upon surveyed lands, the claim must conform to such survey by rectilinear subdivisions.

BOOK 921 PAGE 164

STATE OF ARIZONA, County of _____ } ss.

I hereby certify that the within instrument was filed and recorded _____, 19____, at _____ M.

In Docket No. _____, Page _____, at the request of _____

When recorded mail to:

RECEIVED
B. L. M. AZ STATE OFFICE
OCT 22 1979
10:00 A.M.
PHOENIX, ARIZONA

Witness my hand and official seal.

County Recorder

By _____ Deputy Recorder

Fee No.:

Indexed:

Compared:

Photostated:

Fee: $_____

U.S.: $

Superior COMPANIES

P. O. Box 6497 • Phoenix, Arizona 85005 . . . 2402 S. 19th Avenue . . . (602) 253-2116

October 18, 1979

Bureau of Land Management
Arizona State Office
2400 Valley Bank Center
Phoenix, Arizona 85073

Gentlemen:

Please record the seven placer mining claims listed below, all of which are located in Yavapai County, Arizona:

NAME	DESCRIPTION (G&SRB&M)	LOCATION DATE	RECORDED BOOK/PAGE
Superior Limestone #1	T18N R1W S6 NW¼NE¼NE¼ and T19N R1W S31 SW¼SE¼SE¼	5/13/74	921/159
Superior Limestone #2	T18N R1W S6 NE¼NE¼NE¼ and T19N R1W S31 SE¼SE¼SE¼	5/13/74	921/160
Superior Limestone #3	T18N R1W S5 NW¼NW¼NW¼ and T19N R1W S32 SW¼SW¼SW¼	5/13/74	921/161
Superior Limestone #4	T18N R1W S5 NE¼NW¼NW¼ and T19N R1W S32 SE¼SW¼SW¼	5/13/74	921/162 *
Superior Limestone #5	T18N R1W S5 NW¼NE¼NW¼ and T19N R1W S32 SW¼SE¼SW¼	5/13/74	921/163
Superior Limestone #6	T18N R1W S5 NE¼NE¼NW¼ and T19N R1W S32 SE¼SE¼SW¼	5/13/74	921/164
Superior Limestone #7	T19N R1W S32 SW¼SW¼SE¼	5/13/74	921/165 *

87758

* #4 and #7 have been amended. Book/Page of amendment is not yet known.

The owner of these claims is Superior Companies, P. O. Box 6497, Phoenix, AZ 85005.

We enclose:

1. Our check for $35.00 for filing fees.

RECEIVED
B. L. M. AZ STATE OFFICE
OCT 22 1979
10:00 A.M.
PHOENIX, ARIZONA

AMC 87712

4-10-80 MC

AMENDED

Notice of Mining Location

AMENDED

PLACER CLAIM

TO ALL WHOM IT MAY CONCERN:

This Placer Mining Claim, the name of which is the Superior Limestone No. 7

Placer Mining Claim, situate on lands belonging to the United States of America, and being a form of valuable mineral deposit other than in veins or lodes of quartz or other rock in place, was entered upon and located for the purpose of exploration and purchase by Superior Companies, an Arizona Corporation

A MC 877558

(Locator must insert either "a citizen of the United States" or "who has declared his intention to become a citizen of the United States")

the undersigned, on the 13th day of May, 19 74 does claim 10 acres thereof, and have marked the same on the ground as follows: Begining at the south quarter corner of section 32, T19N, R1W

(If the land be surveyed land, make the starting point a corner of a rectilinear subdivision of such survey)

Note: This notice amends Notice dated and posted May 13, 1974, recorded in 921 Page 165. The items circled have been changed by this amendment.

at a post (post, stone or other monument) where this notice is posted; thence north 660 feet to a post, thence east 660 feet to a post, thence south 660 feet to a post, thence west 660 feet to the place of beginning, containing 10 acres, all in unknown Mining District, in the County of Yavapai, in the State of Arizona, about one half mile in a westerly direction from Drake, Arizona, said claim being the SW¼SW¼ SE¼, Section 32, T19N, R1W, G&SRB&M

All done under the provisions of Chapter Six of Title XXXII, of the Revised Statutes of the United States, and of an Act of the General Assembly of Arizona, entitled "An Act to Revise and Codify the Laws of the Territory of Arizona," approved March 16, 1901.

Dated and posted on the ground this 31st day of August, 1979

Andrew Pizlo

RECEIVED
B. L. M. AZ STATE OFFICE
OCT 22 1979
10:00 A.M.
PHOENIX, ARIZONA

NOTE—If the location is upon surveyed lands, the claim must conform to such survey by rectilinear subdivisions.

STATE OF ARIZONA, County of Yavapai—ss. 20127

I do hereby certify that the within ins[illegible]t was filed and recorded at the request of [redacted] Superior Companies on July 15 1974 at 9:45 o'clock A.M. Book 921 Official Records Page 165 Records of Yavapai County, Arizona.

WITNESS my hand and official seal the day and year first above written.

PATSY C. JENNEY, County Recorder

INDEXED Microfilmed By Lorraine Yanez, Deputy

Notice of Mining Location

PLACER CLAIM

TO ALL WHOM IT MAY CONCERN:

This Placer Mining Claim, the name of which is the Superior Limestone No. 7 Place Mining Claim, situate on lands belonging to the United State of America, and being a form of valuable mineral deposit other than in veins or lodes of quartz or other rock in place, was entered upon and located for the purpose of exploration and purchase by Superior Companies an Arizona Corporation

(Locator must insert either "a citizen of the United States" or "who has declared his intention to become a citizen of the United States")

the undersigned, on the 13th day of May, 19 74 does claim 10 acres thereof, and have marked the same on the ground as follows: Beginning at the south quarter corner of section 32, T19N, R1W,

(If the land be surveyed land, make the starting point a corner of a rectilinear subdivision of such survey)

at a post (post, stone or other monument) where this notice is posted; thence north 660 feet to a post, thence east 660 feet to a post, thence south 660 feet to a post, thence west 660 feet to the place of beginning, containing 10 acres, all in unknown

Mining District, in the County of Yavapai, in the State of Arizona, about one half mile in a westerly direction from Drake, Arizona, said claim being the SW¼SW¼SE¼, section 5, T18N, R1W, G&SRB&M

32 19

All done under the provisions of Chapter Six of Title XXXII, of the Revised Statutes of the United States [30 U.S.C.A. §21 et. seq.] and the laws of the State of Arizona.

Dated and posted on the ground this 13th day of May, 19 74

Archer V. Shelton

NOTE—This form of notice is for use upon surveyed lands, the claim must conform to such survey by rectilinear subdivisions.

BOOK 921 PAGE 165

STATE OF ARIZONA, County of _____ } ss.

I hereby certify that the within instrument was filed and recorded _____, 19____, at _____ M.

In Docket No. _____, Page _____, at the request of _____

Witness my hand and official seal.

County Recorder

By _____ Deputy Recorder

Fee No.:

Indexed:

Compared:

Photostated:

Fee: $_____

I.R.S.: *

When recorded mail to:

RECEIVED
B. L. M. AZ STATE OFFICE
OCT 22 1979
10:00 A.M.
PHOENIX, ARIZONA

A MC 877558

STATE OF ARIZONA, County of Yavapai—ss

I do hereby certify that the within instrument was filed and recorded at the request of Superior Companies

on OCT 22 '79 9:45 AM Book 1252 Official Records Page 992-993

Records of Yavapai County, Arizona. WITNESS my hand and official seal the day and year first above written.

PATSY C. JENNEY, County Recorder

By [illegible] Deputy

AMENDED

Notice of Mining Location

AMENDED

PLACER CLAIM

AMC 87758 3

TO ALL WHOM IT MAY CONCERN:

This Placer Mining Claim, the name of which is the Superior Limestone No. 7

Placer Mining Claim, situate on lands belonging to the United States of America, and being a form of valuable mineral deposit other than in veins or lodes of quartz or other rock in place, was entered upon and located for the purpose of exploration and purchase by Superior Companies, an Arizona Corporation

RECEIVED
BLM AZ STATE OFFICE
APR 28 4 45 PM 1980
PHOENIX, ARIZONA

(Locator must insert either "a citizen of the United States" or "who has declared his intention to become a citizen of the United States")

the undersigned, on the 13th day of May, 1974, does claim 10 acres thereof, and have marked the same on the ground as follows: Begining at the south quarter corner of section 32, T19N, R1W

(If the land be surveyed land, make the starting point a corner of a rectilinear subdivision of such survey)

Note: This notice amends Notice dated and posted May 13, 1974, recorded in 921 Page 165. The items circled have been changed by this amendment.

at a post (post, stone or other monument) where this notice is posted; thence north (660) feet to a post, thence east 660 feet to a post, thence south 660 feet to a post, thence west 660 feet to the place of beginning, containing 10 acres, all in unknown

Mining District, in the County of Yavapai, in the State of Arizona, about one half mile in a westerly direction from Drake, Arizona, said claim being the SW¼SW¼ SE¼, Section (32), (T19N), R1W, G&SRB&M

All done under the provisions of Chapter Six of Title XXXII, of the Revised Statutes of the United States, and of an Act of the General Assembly of Arizona, entitled "An Act to Revise and Codify the Laws of the Territory of Arizona," approved March 16, 1901.

Dated and posted on the ground this 31st day of August, 1979

Andrew Hinton

NOTE—If the location is upon surveyed lands, the claim must conform to such survey by rectilinear subdivisions.

BOOK 1252 PAGE 992

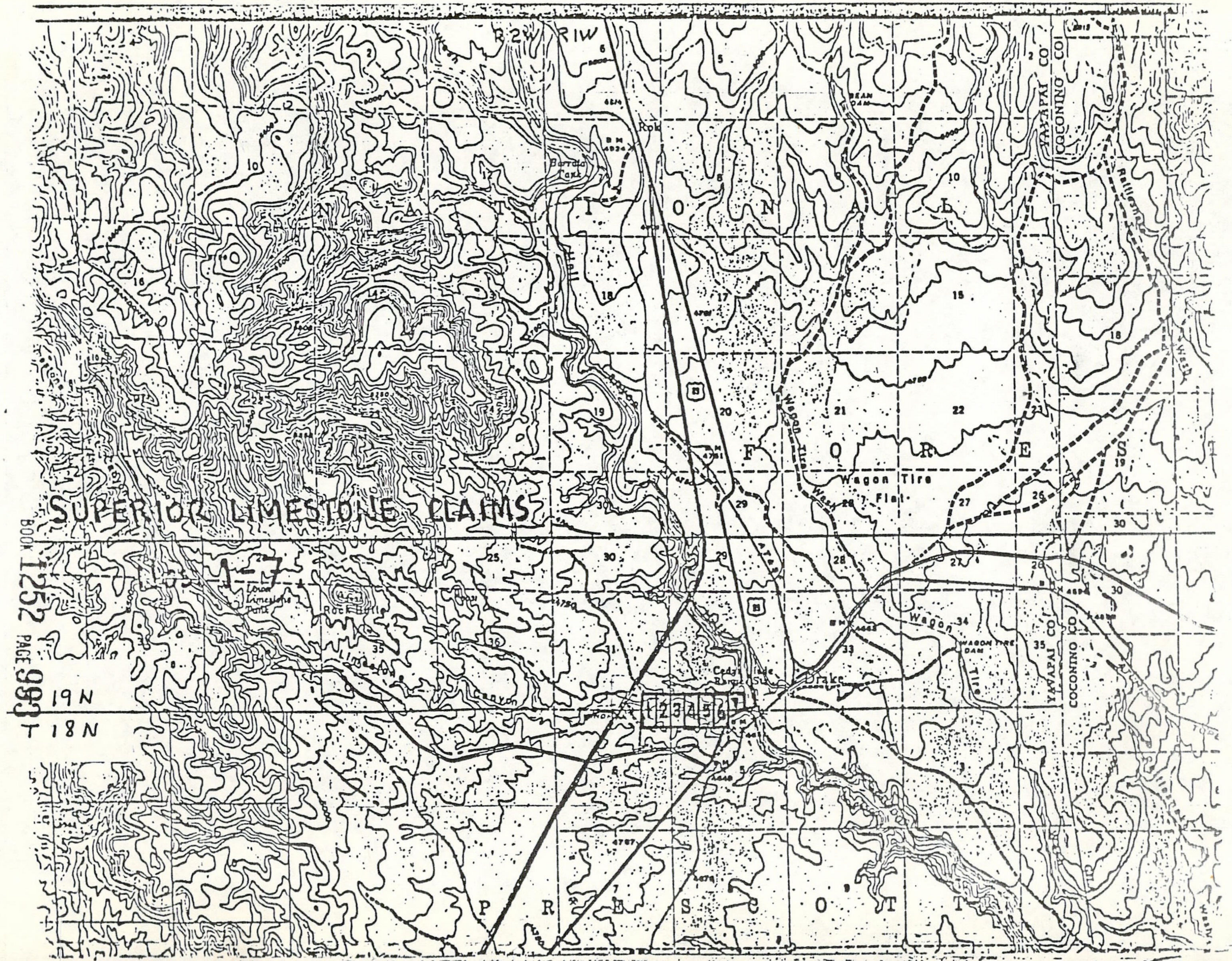
BOOK 1252 PAGE 993
SUPERIOR LIMESTONE CLAIMS
Nos 1-7
19N
T18N
R2W R1W
YAVAPAI CO
COCONINO CO
Wagon Tire Flat
Drake
Wagon Tire Dam
P R E S C O T T

RECEIVED
B.L.M. AZ STATE OFFICE
APR 28 1 45 AM '80
PHOENIX, ARIZONA

87759

Boulder Canyon	SE corner of the NE 1/4 of Sec. 11, T13N, R5E, G & SRB & M
Cliff Dweller	SE corner of the SW 1/4 of Sec. 11, T13N, R5E, G & SRB & M
Diamond Creek	SE corner of the SE 1/4 of Sec. 11, T13N, R5E, G & SRB & M
Glen Canyon	SE corner of the SW 1/4 of Sec. 1, T13N, R5E, G & SRB & M
Gypsum Queen	SE corner of the NW 1/4 of Sec. 1, T13N, R5E, G & SRB & M
Libby No. 1	NW corner of lot 8, Sec. 1, T13N, R5E, G & SRB & M
Libby No. 2	SW corner of lot 5, Sec. 1, T13N, R5E, G & SRB & M
Mormom Flats	NW corner of Sec. 12, T13N, R5E, G & SRB & M
Troy No. 1	NW corner of lot 1, Sec. 12, T13N, R5E, G & SRB & M
Virgin River	SE corner of NE 1/4 SW 1/4, Sec. 12, T13N, R5E, G & SRB & M

RECEIVED
B.L.M. AZ STATE OFFICE
OCT 15 1982
07:45 A.M.
PHOENIX, ARIZONA

amend.

5925

STATE OF ARIZONA, County of Yavapai } ss.
I do hereby certify that the within instrument was filed and recorded at the request of William J. Kessler
on June 14 A.D., 1961 at 1:20 o'clock P. M. Book 222 Official Records
Page 49, Records of Yavapai County, Arizona.
WITNESS my hand and official seal the day and year first above written.
FRANK C. BAUER, County Recorder.
By Pearl Ethridge, Deputy

4-10-82 kr

INDEXED PAGED PHOTOSTATED

Notice of Mining Location
PLACER CLAIM

TO ALL WHOM IT MAY CONCERN:

This Placer Mining Claim, the name of which is the

BOULDER CANYON

Place Mining Claim, situate on lands belonging to the United State of America, and being a form of valuable mineral deposit other than in veins or lodes of quartz or other rock in place, was entered upon and located for the purpose of exploration and purchase by

Hazel M. Champie, James M. Champie, Sr., John M. Hazelett, Jean D. Hazelett, William J. Kessler, Patricia J. Kessler, Gordon R. French and Gordon E. French all citizens of the United States

(Locator must insert either "a citizen of the United States" or "who has declared his intention to become a citizen of the United States")

the undersigned, on the 14th day of June, 19 61

We claim 160 acres thereof, and have marked the same on the ground as follows: Beginning at the SE corner of the Northeast 1/4 of Section 11, T13N, R5E, G&SRB&M

(If the land be surveyed land, make the starting point a corner of a rectilinear subdivision of such survey)

RECEIVED
B. L. M. AZ STATE OFFICE
OCT 22 1979
10:00 A.M.
PHOENIX, ARIZONA

at a post (post, stone or other monument) where this notice is posted; thence West 2,640 feet to a post, thence North 2,640 feet to a post, thence East 2,640 feet to a post, thence South, 2640 feet to the place of beginning, containing 160 acres, ~~all in~~ embracing all of the Northeast Quarter of Sec. 11, T13N, R5E, in Unknown Mining District, in the County of Yavapai, in the State of Arizona, about 4 1/2 miles in a southeast direction from Camp Verde, Arizona

All done under the provisions of Chapter Six of Title XXXII, of the Revised Statutes of the United States [30 U.S.C.A. §21 et. seq.] and the laws of the State of Arizona.

Dated and posted on the ground this 14th day of June, 19 61

Hazel M. Champie, John M. Hazelett, William J. Kessler, Gordon R. French
James M. Champie, Sr., Jean D. Hazelett, Patricia J. Kessler, Gordon E. French

NOTE—This form of notice is for use upon surveyed lands, the claim must conform to such survey by rectilinear subdivisions.

STATE OF ARIZONA, County of Yavapai } ss.
I hereby certify that the within instrument was filed and recorded _____, 19____, at _____ M.
In Docket No._____, Page_____, at the request of _____

When recorded mail to:
William J. Kessler
P. O. Box 6192
Phoenix, 5, Arizona

Witness my hand and official seal.
_____ County Recorder
By _____ Deputy Recorder

Fee No.:
Indexed:
Compared:
Photostated:
Fee: $_____
I. R. S.: $_____

A MC 877559

Boulder Canyon	SE corner of the NE 1/4 of Sec. 11, T13N, R5E, G & SRB & M
Cliff Dweller	SE corner of the SW 1/4 of Sec. 11, T13N, R5E, G & SRB & M
Diamond Creek	SE corner of the SE 1/4 of Sec. 11, T13N, R5E, G & SRB & M
Glen Canyon	SE corner of the SW 1/4 of Sec. 1, T13N, R5E, G & SRB & M
Gypsum Queen	SE corner of the NW 1/4 of Sec. 1, T13N, R5E, G & SRB & M
Libby No. 1	NW corner of lot 8, Sec. 1, T13N, R5E, G & SRB & M
Libby No. 2	SW corner of lot 5, Sec. 1, T13N, R5E, G & SRB & M
Mormom Flats	NW corner of Sec. 12, T13N, R5E, G & SRB & M
Troy No. 1	NW corner of lot 1, Sec. 12, T13N, R5E, G & SRB & M
Virgin River	SE corner of NE 1/4 SW 1/4, Sec. 12, T13N, R5E, G & SRB & M

RECEIVED
B.L.M. AZ STATE OFFICE
OCT 15 1982
07:45 A.M.
PHOENIX, ARIZONA

amend

10306

STATE OF ARIZONA, County of Yavapai

I do hereby certify that the within instrument was filed and recorded at the request of William J. Kessler on September 25 A.D., 19 61 at 8:00 o'clock A. M. Book 233 Official Records Page 388, Records of Yavapai County, Arizona.

WITNESS my hand and official seal the day and year first above written.

FRANK C. BAUER, County Recorder.

By Pearl Ethridge, Deputy

4-10-80 mc

PHOTOSTAT PAGED

INDEXED

AMENDED

Notice of Mining Location

PLACER CLAIM

TO ALL WHOM IT MAY CONCERN:

This Placer Mining Claim, the name of which is the CLIFF DWELLER

Place Mining Claim, situate on lands belonging to the United State of America, and being a form of valuable mineral deposit other than in veins or lodes of quartz or other rock in place, was entered upon and located for the purpose of exploration and purchase by Hazel M. Champie, James M. Champie, Sr., John M. Hazelett, Jean D. Hazelett, William J. Kessler, Patricia J. Kessler, Gordon R. French, and Gordon E. French

all citizens of the United States

(Locator must insert either "a citizen of the United States" or "who has declared his intention to become a citizen of the United States")

~~the undersigned~~ on the 14th day of June, 19 61 claiming 120.30 acres thereof, and have marked the same on the ground as follows: Beginning at SW corner of Section 11 at a post where this notice is posted; thence North 2,640 feet to a post, thence East 2,640 feet to a post, thence South 1,320 feet to a post, thence

(If the land be surveyed land, make the starting point a corner of a rectilinear subdivision of such survey)

West 1,320 feet to a post, thence South 1,320 to a post, thence West 1,320 feet to the place of beginning,

~~at a~~ ~~post, stone or other monument where this notice is posted,~~ ~~thence~~ ~~feet to a~~ ~~, thence~~ ~~feet to a~~ ~~, thence~~ ~~, thence~~ ~~feet to the place of beginning,~~ containing 120.30 acres, ~~all~~ embracing all of Lots 3, 4 & 5, Section 11, within the boundary of the abandoned Camp Verde Garden Reservation all in Unknown

RECEIVED
B. L. M. AZ STATE OFFICE
OCT 22 1979
10:00 A.M.
PHOENIX, ARIZONA

RECEIVED
B. L. M. AZ STATE OFFICE
OCT 22 1979
10:00 A.M.
PHOENIX, ARIZONA

Mining District, in the County of Yavapai, in the State of Arizona, about 4 1/2 miles in a southeast direction from Camp Verde, Arizona The purpose of this Amended Location is to correct the description contained in the Notice of Mining Location, Placer Claim, dated June 14, 1961, recorded in the office of the County Recorder of Yavapai County in Book 222, Page 50., which claim was thereafter conveyed by the locators to the Undersigned by Mining Deed dated June 30, 1961 recorded in said office in Book 226, Page 188.

All done under the provisions of Chapter Six of Title XXXII, of the Revised Statutes of the United States [30 U.S.C.A. §21 et. seq.] and the laws of the State of Arizona.

Dated and posted on the ground this ~~14th~~ 20th day of September, 19 61

Arizona Gypsum Corporation

by William J. Kessler, Secretary

NOTE—This form of notice is for use upon surveyed lands, the claim must conform to such survey by rectilinear subdivisions.

BOOK 233 PAGE 388

STATE OF ARIZONA, County of Yavapai } ss.

I hereby certify that the within instrument was filed and recorded _____, 19____, at _____ M.

In Docket No._____, Page_____, at the request of _____

Fee No.:

Indexed:

Compared:

Photostated:

Fee: $_____

When recorded mail to:

William J. Kessler
P. O. Box 6675
Phoenix, Arizona

Witness my hand and official seal.

County Recorder

By

STATE OF ARIZONA, County of Yavapai } ss.
I do hereby certify that the within instrument 5929 was filed and recorded at the request of William J. Kessler
on June 14 A.D., 1961 at 1:20 o'clock P M. Book 222 Official Records
Page 50, Records of Yavapai County, Arizona.
WITNESS my hand and official seal the day and year first above written.
FRANK C. BAUER, County Recorder.
By Pearl E. Thudge, Deputy

INDEXED

PAGED

PHOTOSTATED

Notice of Mining Location
PLACER CLAIM

TO ALL WHOM IT MAY CONCERN:

This Placer Mining Claim, the name of which is the CLIFF DWELLER

Place Mining Claim, situate on lands belonging to the United State of America, and being a form of valuable mineral deposit other than in veins or lodes of quartz or other rock in place, was entered upon and located for the purpose of exploration and purchase by Hazel M. Champie, James M. Champie, Sr., John M. Hazelett, Jean D. Hazelett, William J. Kessler, Patricia J. Kessler, Gordon R. French, and Gordon E. French all citizens of the United States

(Locator must insert either "a citizen of the United States" or "who has declared his intention to become a citizen of the United States")

the undersigned, on the 14th day of June, 1961 We claim 160 acres thereof, and have marked the same on the ground as follows: Beginning at the SE corner of the Southwest Quarter of Section 11, T13N, R5E, G&SRB&M

(If the land be surveyed land, make the starting point a corner of a rectilinear subdivision of such survey)

A MC 877760

RECEIVED
B. L. M. AZ STATE OFFICE
OCT 22 1979
10:00 A.M.
PHOENIX, ARIZONA

at a post (post, stone or other monument) where this notice is posted; thence West 2,640 feet to a post, thence North 2,640 feet to a post, thence East, 2,640 feet to a post, thence South 2,640 feet to the place of beginning, containing 160 acres, embracing all of the Southwest Quarter of Section 11, T13N, R5E, in Unknown Mining District, in the County of Yavapai, in the State of Arizona, about 4 1/2 miles in a southeast direction from Camp Verde, Arizona

All done under the provisions of Chapter Six of Title XXXII, of the Revised Statutes of the United States [30 U.S.C.A. §21 et. seq.] and the laws of the State of Arizona.

Dated and posted on the ground this 14th day of June, 1961

Hazel M. Champie, John M. Hazelett, William J. Kessler, Gordon R. French
James M. Champie, Sr., Jean D. Hazelett, Patricia J. Kessler, Gordon E. French

NOTE—This form of notice is for use upon surveyed lands, the claim must conform to such survey by rectilinear subdivisions.

STATE OF ARIZONA, County of Yavapai } ss.
I hereby certify that the within instrument was filed and recorded _____, 19____, at _____ M.
In Docket No._____, Page_____, at the request of _____

When recorded mail to:
William J. Kessler
P. O. Box 6192
Phoenix 5, Arizona

Witness my hand and official seal.
_____ County Recorder
By _____ Deputy Recorder

Fee No.:
Indexed:
Compared:
Photostated:
Fee: $_____
I.R.S.: $_____

222 PAGE 50

Boulder Canyon	SE corner of the NE 1/4 of Sec. 11, T13N, R5E, G & SRB & M
Cliff Dweller	SE corner of the SW 1/4 of Sec. 11, T13N, R5E, G & SRB & M
Diamond Creek	SE corner of the SE 1/4 of Sec. 11, T13N, R5E, G & SRB & M
Glen Canyon	SE corner of the SW 1/4 of Sec. 1, T13N, R5E, G & SRB & M
Gypsum Queen	SE corner of the NW 1/4 of Sec. 1, T13N, R5E, G & SRB & M
Libby No. 1	NW corner of lot 8, Sec. 1, T13N, R5E, G & SRB & M
Libby No. 2	SW corner of lot 5, Sec. 1, T13N, R5E, G & SRB & M
Mormom Flats	NW corner of Sec. 12, T13N, R5E, G & SRB & M
Troy No. 1	NW corner of lot 1, Sec. 12, T13N, R5E, G & SRB & M
Virgin River	SE corner of NE 1/4 SW 1/4, Sec. 12, T13N, R5E, G & SRB & M

RECEIVED
B.L.M. AZ STATE OFFICE
OCT 15 1982
07:45 A.M.
PHOENIX, ARIZONA

amend

STATE OF ARIZONA, County of Yavapai } ss.
I do hereby certify that the within instrument was filed and recorded at the request of William J. Kessler
on September 25 A.D., 19 61 at 8:00 o'clock A.M. Book 233 Official Records
Page 389, Records of Yavapai County, Arizona.
WITNESS my hand and official seal the day and year first above written.
FRANK C. BAUER, County Recorder.
By Pearl Ethridge, Deputy

4-10-80 gc

INDEXED

PHOTOSTATED PAGE

AMENDED

Notice of Mining Location
PLACER CLAIM

TO ALL WHOM IT MAY CONCERN:

This Placer Mining Claim, the name of which is the

DIAMOND CREEK

Place Mining Claim, situate on lands belonging to the United State of America, and being a form of valuable mineral deposit other than in veins or lodes of quartz or other rock in place, was entered upon and located for the purpose of exploration and purchase by

Hazel M. Champie, James M. Champie, Sr., John M. Hazelett, Jean D. Hazelett, William J. Kessler, Patricia J. Kessler, Gordon R. French, and Gordon E. French

all citizens of the United States

(Locator must insert either "a citizen of the United States" or "who has declared his intention to become a citizen of the United States")

~~the undersigned~~, on the 14th day of June, 19 61

claiming 82.67 acres thereof, and have marked the same on the ground as follows: Beginning at NE corner of Lot 1, Section 11, T13N, R5E, G&SRB&M located within boundaries of the abandoned Camp Verde Garden Reservation at a post where this notice is

(If the land be surveyed land, make the starting point a corner of a rectilinear subdivision of such survey)

posted, thence South approx. 330 feet to a post, thence Southwesterly approx. 3,270 feet along the boundary of the abandoned Camp Verde Garden Reservation to a post at the SW corner of Lot 2, Sec. 11, within the boundary of said Reservation, thence North approx. 2,080 feet to a post, at the NW Corner of Lot 2, Sec. 11, thence East 2,640 feet to the place of beginning within boundaries of abandoned Reservation

~~and~~ ~~(post, stone or other monument) where this notice is posted~~ ~~thence~~ ~~feet to~~ ~~thence~~ ~~feet to~~ ~~thence~~ ~~feet to~~ ~~thence~~ ~~feet to the place of beginning~~ containing 82.67 acres, ~~all~~ embracing all of Lots 1 & 2, Section 11, T13N, R5E, within boundaries of the abandoned Camp Verde Garden Reservation ~~in Unknown~~

RECEIVED
B. L. M. AZ STATE OFFICE
OCT 22 1979
10:00 A.M.
PHOENIX, ARIZONA

Mining District, in the County of Yavapai, in the State of Arizona, about 4 1/2 miles in a southeast direction from Camp Verde, Arizona The purpose of this Amended Location is to correct the description contained in the Notice of Mining Location, Placer Claim, dated June 14, 1961, recorded in the office ot the County Recorder of Yavapai County in Book 222, Page 51, which claim was thereafter conveyed by the locators to the Undersigned by Mining Deed dated June 30, 1961 recorded in said office in book 226, Page 188.

All done under the provisions of Chapter Six of Title XXXII, of the Revised Statutes of the United States [30 U.S.C.A. §21 et. seq.] and the laws of the State of Arizona.

Dated and posted on the ground this ~~14th~~ 20th day of September, 19 61

Arizona Gypsum Corporation

by William J. Kessler, Secretary

NOTE—This form of notice is for use upon surveyed lands, the claim must conform to such survey by rectilinear subdivisions.

BOOK 233 PAGE 389

STATE OF ARIZONA, County of Yavapai } ss.
I hereby certify that the within instrument was filed and recorded _____, 19____, at _____ M.
In Docket No._____, Page_____, at the request of _____

Fee No.:
Indexed:
Compared:
Photostated:
Fee: $_____

When recorded mail to:

William J. Kessler
P. O. Box 6675

Witness my hand and official seal.

County Recorder

By _____

5930

STATE OF ARIZONA, County of Yavapai.
I do hereby certify that the within instrument was filed and recorded at the request of William J. Kessler
on June 14 A.D., 61 at 1:20 o'clock P. M. Book 222 Official Records
Page 51, Records of Yavapai County, Arizona.
WITNESS my hand and official seal the day and year first above written.
FRANK O. BAUER, County Recorder.
By Pearl Ethridge, Deputy

INDEXED PAGED PHOTOSTATED

Notice of Mining Location
PLACER CLAIM

TO ALL WHOM IT MAY CONCERN:

This Placer Mining Claim, the name of which is the

DIAMOND CREEK

Place Mining Claim, situate on lands belonging to the United State of America, and being a form of valuable mineral deposit other than in veins or lodes of quartz or other rock in place, was entered upon and located for the purpose of exploration and purchase by

Hazel M. Champie, James M. Champie, Sr., John M. Hazelett, Jean D. Hazelett, William J. Kessler, Patricia J. Kessler, Gordon R. French, and Gordon E. French

all citizens of the United States

(Locator must insert either "a citizen of the United States" or "who has declared his intention to become a citizen of the United States")

the undersigned, on the 14th day of June, 1961

We claim 160 acres thereof, and have marked the same on the ground as follows: Beginning at the SE corner of the Southeast Quarter of Section 11, T13N, R5E, G&SRB&M

(If the land be surveyed land, make the starting point a corner of a rectilinear subdivision of such survey)

RECEIVED
B. L. M. AZ STATE OFFICE
OCT 22 1979
10:00 A.M.
PHOENIX, ARIZONA

at a post (post, stone or other monument) where this notice is posted; thence West 2,640 feet to a post, thence North 2,640 feet to a post, thence East, 2,640 feet to a post, thence South 2,640 feet to the place of beginning, containing 160 acres, ~~all~~ embracing all of the Southeast Quarter of Section 11, T13N, R5E, in Unknown Mining District, in the County of Yavapai, in the State of Arizona, about 4 ~~miles~~ 1/2 miles in a southeast direction from Camp Verde, Arizona

All done under the provisions of Chapter Six of Title XXXII, of the Revised Statutes of the United States [30 U.S.C.A. §21 et. seq.] and the laws of the State of Arizona.

Dated and posted on the ground this 14th day of June, 1961

Hazel M. Champie, John M. Hazelett, William J. Kessler, Gordon R French
James M. Champie, Sr., Jean D. Hazelett, Patricia J. Kessler, Gordon E. French

NOTE—This form of notice is for use upon surveyed lands, the claim must conform to such survey by rectilinear subdivisions.

STATE OF ARIZONA, County of Yavapai } ss. I hereby certify that the within instrument was filed and recorded _____, 19____, at _____ M.

In Docket No. _____, Page _____, at the request of _____

When recorded mail to:

William J. Kessler
P. O. Box 6192
Phoenix, Arizona

Witness my hand and official seal.

_____ County Recorder

By _____ Deputy Recorder

Fee No.:

Indexed:

Compared:

Photostated:

Fee: $_____

I. R. S.: $_____

Boulder Canyon	SE corner of the NE 1/4 of Sec. 11, T13N, R5E, G & SRB & M
Cliff Dweller	SE corner of the SW 1/4 of Sec. 11, T13N, R5E, G & SRB & M
Diamond Creek	SE corner of the SE 1/4 of Sec. 11, T13N, R5E, G & SRB & M
Glen Canyon	SE corner of the SW 1/4 of Sec. 1, T13N, R5E, G & SRB & M
Gypsum Queen	SE corner of the NW 1/4 of Sec. 1, T13N, R5E, G & SRB & M
Libby No. 1	NW corner of lot 8, Sec. 1, T13N, R5E, G & SRB & M
Libby No. 2	SW corner of lot 5, Sec. 1, T13N, R5E, G & SRB & M
Mormom Flats	NW corner of Sec. 12, T13N, R5E, G & SRB & M
Troy No. 1	NW corner of lot 1, Sec. 12, T13N, R5E, G & SRB & M
Virgin River	SE corner of NE 1/4 SW 1/4, Sec. 12, T13N, R5E, G & SRB & M

amend

RECEIVED
B.L.M. AZ STATE OFFICE
OCT 15 1982
07:45 A.M.
PHOENIX, ARIZONA

STATE OF ARIZONA, County of Yavapai ss.
I do hereby certify that the within instrument was filed and recorded at the request of William J. Kessler
on June 14 A.D. 61 at 1:20 o'clock M. Book 222 Official Records
Page 52, Records of Yavapai County, Arizona.
WITNESS my hand and official seal the day and year first above written.
FRANK C. BAUER, County Recorder.
By Pearl Etheridge, Deputy

4-10-80

INDEXED PAGED PHOTOSTATED

Notice of Mining Location
PLACER CLAIM

TO ALL WHOM IT MAY CONCERN:

This Placer Mining Claim, the name of which is the GLEN CANYON Place Mining Claim, situate on lands belonging to the United State of America, and being a form of valuable mineral deposit other than in veins or lodes of quartz or other rock in place, was entered upon and located for the purpose of exploration and purchase by Hazel M. Champie, James M. Champie, Sr., John M. Hazelett, Jean D. Hazelett, William J. Kessler, Patricia J. Kessler, Gordon R. French and Gordon E. French all citizens of the United States

(Locator must insert either "a citizen of the United States" or "who has declared his intention to become a citizen of the United States")

the undersigned, on the 14th day of June, 19 61

We claim 160 acres thereof, and have marked the same on the ground as follows: Beginning at the SE corner of the Southwest 1/4 of Section 1, T13N, R5E, G&SRB&M

(If the land be surveyed land, make the starting point a corner of a rectilinear subdivision of such survey)

RECEIVED
B. L. M. AZ STATE OFFICE
OCT 22 1979
10:00 A.M.
PHOENIX, ARIZONA

at a post (post, stone or other monument) where this notice is posted;

thence West 2,640 feet to a post, thence North 2,640 feet to a post, thence East 2,640 feet to a post, thence South 2640 feet to the place of beginning, containing 160 acres, ~~xxxxx~~ embracing all of the Southwest Quarter of Sec. 1, T13N, R5E, in Unknown Mining District, in the County of Yavapai, in the State of Arizona, about 4 1/2 miles in a southeast direction from Camp Verde, Arizona

All done under the provisions of Chapter Six of Title XXXII, of the Revised Statutes of the United States [30 U.S.C.A. §21 et. seq.] and the laws of the State of Arizona.

Dated and posted on the ground this 14th day of June, 19 61

Hazel M. Champie, John M. Hazelett, William J. Kessler, Gordon R French
James M. Champie, Sr., Jean D. Hazelett, Patricia J. Kessler, Gordon E. French

NOTE—This form of notice is for use upon surveyed lands, the claim must conform to such survey by rectilinear subdivisions.

STATE OF ARIZONA, County of Yavapai } ss.
I hereby certify that the within instrument was filed and recorded _____, 19____, at _____ M.
In Docket No._____, Page_____, at the request of _____

When recorded mail to:
William J. Kessler,
P. O. Box 6192
Phoenix 5, Arizona

Witness my hand and official seal.
_____ County Recorder
By _____ Deputy Recorder

Fee No.:
Indexed:
Compared:
Photostated:
Fee: $
I.R.S.: $

A MC 87762

Boulder Canyon	SE corner of the NE 1/4 of Sec. 11, T13N, R5E, G & SRB & M
Cliff Dweller	SE corner of the SW 1/4 of Sec. 11, T13N, R5E, G & SRB & M
Diamond Creek	SE corner of the SE 1/4 of Sec. 11, T13N, R5E, G & SRB & M
Glen Canyon	SE corner of the SW 1/4 of Sec. 1, T13N, R5E, G & SRB & M
Gypsum Queen	SE corner of the NW 1/4 of Sec. 1, T13N, R5E, G & SRB & M
Libby No. 1	NW corner of lot 8, Sec. 1, T13N, R5E, G & SRB & M
Libby No. 2	SW corner of lot 5, Sec. 1, T13N, R5E, G & SRB & M
Mormom Flats	NW corner of Sec. 12, T13N, R5E, G & SRB & M
Troy No. 1	NW corner of lot 1, Sec. 12, T13N, R5E, G & SRB & M
Virgin River	SE corner of NE 1/4 SW 1/4, Sec. 12, T13N, R5E, G & SRB & M

RECEIVED
B.L.M. AZ STATE OFFICE
OCT 15 1982
07:45 A.M.
PHOENIX, ARIZONA

10305

STATE OF ARIZONA, County of Yavapai } ss.
I do hereby certify that the within instrument was filed and recorded at the request of lliam J. Kessler
on September 25 A.D., 19 61 at 8:00 o'clock A. M. Book 233 Official Records
Page 390, Records of Yavapai County, Arizona.
WITNESS my hand and official seal the day and year first above written.
FRANK C. BAUER, County Recorder.
By Pearl Ethridge, Deputy

4-10-80 9c

INDEXED PAGED PHOTOSTATED

AMENDED

Notice of Mining Location
PLACER CLAIM

TO ALL WHOM IT MAY CONCERN:

This Placer Mining Claim, the name of which is the

GYPSUM QUEEN

Place Mining Claim, situate on lands belonging to the United State of America, and being a form of valuable mineral deposit other than in veins or lodes of quartz or other rock in place, was entered upon and located for the purpose of exploration and purchase by

Hazel M. Champie, James M. Champie, Sr., John M. Hazelett, Jean D. Hazelett, William J. Kessler, Patricia J. Kessler, Gordon R. French, and Gordon E. French

all citizens of the United States

(Locator must insert either "a citizen of the United States" or "who has declared his intention to become a citizen of the United States")

~~the undersigned~~, on the 14th day of June, 19 61

claiming 159.84 acres thereof, and have marked the same on the ground as follows: Beginning at the SE corner of the Northwest 1/4 of Section 1, T13N, R5E, G&SRB&M

(If the land be surveyed land, make the starting point a corner of a rectilinear subdivision of such survey.)

RECEIVED
B. L. M. AZ STATE OFFICE
OCT 22 1979
10:00 A.M.
PHOENIX, ARIZONA

at a post (post, stone or other monument) where this notice is posted;

thence West 2,640 feet to a post, thence North 2,640 feet to a post, thence East 2,640 feet to a post, thence South 2,640 feet to the place of beginning, containing 159.84 acres, ~~xxxx~~ embracing lots 3 & 4 in Sec. 1, T13N, R5E, and the S 1/2 of the NW 1/4 of Sec. 1, T13N, R5E in unknown Mining District, in the County of Yavapai, in the State of Arizona, about 4 1/2 miles in a southeast direction from Camp Verde, Arizona.

The purpose of this Amended Location is to correct the description contained in the Notice of Mining Location, Placer Claim, dated June 14, 1961, recorded in the office of the County Recorder of Yavapai County in Book 222, Page 53, which claim was thereafter conveyed by the locators to the Undersigned by Mining Deed dated June 30, 1961 recorded in said office in book 226, page 18

All done under the provisions of Chapter Six of Title XXXII, of the Revised Statutes of the United States [30 U.S.C.A. §21 et. seq.] and the laws of the State of Arizona.

Dated and posted on the ground this ~~14th~~ 20th day of September, 19 61

Arizona Gypsum Corporation

by William J. Kessler, Secretary

NOTE—This form of notice is for use upon surveyed lands, the claim must conform to such survey by rectilinear subdivisions.

BOOK 233 PAGE 390

STATE OF ARIZONA, County of Yavapai } ss.
I hereby certify that the within instrument was filed and recorded _____, 19____, at _____ M.
In Docket No._____, Page_____, at the request of _____

When recorded mail to:
William J. Kessler
P. O. Box 6675

Witness my hand and official seal.
County Recorder
By _____

Fee No.:
Indexed:
Compared:
Photostated:
Fee: $_____

STATE OF ARIZONA, County of Yavapai } ss. 5932

I do hereby certify that the within instrument was filed and recorded at the request of William J. Kessler

on June 14 A.D., 1961 at 1:20 o'clock P. M. Book 222 Official Records

Page 53, Records of Yavapai County, Arizona.

WITNESS my hand and official seal the day and year first above written.

FRANK C. BAUER, County Recorder.

By Pearl Etheridge, Deputy

INDEXED PAGED PHOTOSTATED

Notice of Mining Location

PLACER CLAIM

TO ALL WHOM IT MAY CONCERN:

This Placer Mining Claim, the name of which is the

GYPSUM QUEEN

Place Mining Claim, situate on lands belonging to the United State of America, and being a form of valuable mineral deposit other than in veins or lodes of quartz or other rock in place, was entered upon and located for the purpose of exploration and purchase by

Hazel M. Champie, James M. Champie, Sr., John M. Hazelett, Jean D. Hazelett, William J. Kessler, Patricia J. Kessler, Gordon R. French, and Gordon E. French all citizens of the United States

(Locator must insert either "a citizen of the United States" or "who has declared his intention to become a citizen of the United States")

the undersigned, on the 14th day of June, 1961

We claim 160 acres thereof, and have marked the same on the ground as follows: Beginning at the SE corner of the Northwest 1/4 of Section 1, T13N, R5E, G&SRB&M,

(If the land be surveyed land, make the starting point a corner of a rectilinear subdivision of such survey)

RECEIVED
B. L. M. AZ STATE OFFICE
OCT 22 1979
10:00 A.M.
PHOENIX, ARIZONA

at a post (post, stone or other monument) where this notice is posted;

thence West 2,640 feet to a post, thence North 2,640 feet to a post, thence East 2,640 feet to a post, thence South 2,640 feet to the place of beginning, containing 160 acres, embracing all of the Northwest Quarter of Sec. 1, T13N, R5E, in Unknown Mining District, in the County of Yavapai, in the State of Arizona, about 4 1/2 miles in a southeast direction from Camp Verde, Arizona.

All done under the provisions of Chapter Six of Title XXXII, of the Revised Statutes of the United States [30 U.S.C.A. §21 et. seq.] and the laws of the State of Arizona.

Dated and posted on the ground this 14th day of June, 1961

Hazel M. Champie, John M. Hazelett, William J. Kessler, Gordon R. French
James M. Champie, Sr., Jean D. Hazelett, Patricia J. Kessler, Gordon E. French

NOTE—This form of notice is for use upon surveyed lands, the claim must conform to such survey by rectilinear subdivisions.

STATE OF ARIZONA, County of Yavapai } ss. I hereby certify that the within instrument was filed and recorded _____, 19____, at _____ M.

In Docket No. _____, Page _____, at the request of _____

When recorded mail to:
William J. Kessler,
P. O. Box 6192,
Phoenix, Arizona.

Witness my hand and official seal.

_____ County Recorder

By _____ Deputy Recorder

Fee No.:

Indexed:

Compared:

Photostated:

Fee: $

I. R. S.: $

A MC 87763

Boulder Canyon	SE corner of the NE 1/4 of Sec. 11, T13N, R5E, G & SRB & M
Cliff Dweller	SE corner of the SW 1/4 of Sec. 11, T13N, R5E, G & SRB & M
Diamond Creek	SE corner of the SE 1/4 of Sec. 11, T13N, R5E, G & SRB & M
Glen Canyon	SE corner of the SW 1/4 of Sec. 1, T13N, R5E, G & SRB & M
Gypsum Queen	SE corner of the NW 1/4 of Sec. 1, T13N, R5E, G & SRB & M
Libby No. 1	NW corner of lot 8, Sec. 1, T13N, R5E, G & SRB & M
Libby No. 2	SW corner of lot 5, Sec. 1, T13N, R5E, G & SRB & M
Mormom Flats	NW corner of Sec. 12, T13N, R5E, G & SRB & M
Troy No. 1	NW corner of lot 1, Sec. 12, T13N, R5E, G & SRB & M
Virgin River	SE corner of NE 1/4 SW 1/4, Sec. 12, T13N, R5E, G & SRB & M

RECEIVED
B.L.M. AZ STATE OFFICE
OCT 15 1982
07:45 A.M.
PHOENIX, ARIZONA

amend

STATE OF ARIZONA, County of Yavapai—ss.

I do hereby certify that the within [redacted]ument was filed and recorded at request of J. K. Manifee Jr. on July 1 D. 1957 at 2:42 o'clock P M. Book 102 Official Records Page 22, Records of Yavapai County, Arizona.

WITNESS my hand and official seal the day and year first above written.

FRANK C. BAUER, County Recorder,
By Hermine Trumbach Deputy

5308

INDEXED PAGED

PHOTOSTATED

Notice of Mining Location

PLACER CLAIM

TO ALL WHOM IT MAY CONCERN:

This Placer Mining Claim, the name of which is the Libby #1

Placer Mining Claim, situate on lands belonging to the United States of America, and being a form of valuable mineral deposit other than in veins or lodes of quartz or other rock in place,

was entered upon and located for the purpose of exploration and purchase by Ken Neils, Mrs. Ken Neils, Vince Neils, Mrs. Vince Neils, David Jones, Veda Jones, E. C. Locklear, Mrs. E. C. Locklear, ALL BEING CITIZENS OF THE UNITED STATES

(Locator must insert either "a citizen of the United States" or "who has declared his intention to become a citizen of the United States")

the undersigned, on the first day of July, 19 57 we claim 160 acres thereof, and have marked the same on the ground as follows: Begining at monument and post being the N.W. Corner of the S.E. 1/4 of Section one, thence South 2640' to the S.W. Corner of the S.E. 1/4 of Section one,

(If the land be surveyed land, make the starting point a corner of a rectilinear subdivision of such survey)

thence east 2640' to the S.E. Corner of the S.E. 1/4 of Section one, thence north 2640' to the N.E. Corner of the S.E. 1/4 of Section one, thence west 2640' to point of beginning.

RECEIVED
B. L. M. AZ STATE OFFICE
OCT 22 1979
10:00 A.M.
PHOENIX, ARIZONA

at a monument and post (post, stone or other monument) where this notice is posted; thence South 2640' feet to a monument and post, thence East 2640' feet to a monument and brass cap, thence North 2640' feet to a monument and post, thence West 2640' feet to the place of beginning, containing 160 acres, all in Section one Township 13 N, Range 5 E, located in the unknown Mining District, in the County of Yavapai, in the State of Arizona, about 5 miles in a Easterly direction from Town of Camp Verde

All done under the provisions of Chapter Six of Title XXXII, of the Revised Statutes of the United States, and of an Act of the General Assembly of Arizona, entitled "An Act to Revise and Codify the Laws of the Territory of Arizona," approved March 16, 1901.

Dated and posted on the ground this 1st day of July, 19 57

Ken Kenneth N Neils

Vince Vincent L Neils

David Jones

NOTE—If the location is upon surveyed lands, the claim must conform to such survey by rectilinear subdivisions.

BOOK 102 PAGE 22

A MC 87776

STATE OF ARIZONA, County of Yavapai—ss.

I do hereby certify that the within instrument was filed and recorded at the request of William J. Kessler

on September 25 A.D., 19 61 at 8:00 o'clock A.M. M. Book 233 Official Records

Page 391, Records of Yavapai County, Arizona.

WITNESS my hand and official seal the day and year first above written.

FRANK C. BAUER, County Recorder.

By Pearl Ethridge, Deputy

4-10-80 MC

PAGED

AMENDED

Notice of Mining Location

PLACER CLAIM

TO ALL WHOM IT MAY CONCERN:

This Placer Mining Claim, the name of which is the LIBBY NO. 1 Place Mining Claim, situate on lands belonging to the United State of America, and being a form of valuable mineral deposit other than in veins or lodes of quartz or other rock in place, was entered upon and located for the purpose of exploration and purchase by Ken Neils, Mrs. Ken Neils, Vince Neils, Mrs. Vince Neils, David Jones, Veda Jones, E. C. Locklear, and Mrs. E. C. Locklear all citizens of the United States

(Locator must insert either "a citizen of the United States" or "who has declared his intention to become a citizen of the United States")

~~the undersigned~~, on the 1st day of July, 19 57 claiming 157.29 acres thereof, and have marked the same on the ground as follows: Beginning at the NW Corner of Lot 8, Section 1, T13N, R5E, G&SRB&M at a post where this notice is posted, thence East 2,640 feet to a post, thence in a Southerly direction

(If the land be surveyed land, make the starting point a corner of a rectilinear subdivision of such survey)

along East Boundary of Section approx. 2,640 feet to a post, thence Westerly approx. 2,640 feet following the South boundary of Section 1, to a post at the Southwest corner of Lot 9, Section 1, thence North approx. 2,640 feet to the place of beginning

~~at a xxxxxxxx post xxx (post, stone or other monument) where this notice is posted thence xxxxxxx East xx 2,640 xxxxxxxxxxxxxxxxxx feet to a xxxx post xx~~

RECEIVED
B. L. M. AZ STATE OFFICE
OCT 22 1979
10:00 A.M.
PHOENIX, ARIZONA

~~, thence xx~~

~~, thence xxx~~

~~, thence xxx~~

~~feet to the place of beginning,~~ containing 157.29 acres, ~~all xx~~ embracing all of Lots 7, 8, 9, and 10, in Section 1, within the boundaries of abandoned Camp Verde Garden Reservation ~~and Lot 12, Section 1, outside the said abandoned Reservation in Unknown~~ Mining District, in the County of U Yavapai, in the State of Arizona, about 4 1/2 in a Southeast direction from Camp Verde. The purpose of this Amended Location is to correct the description contained in the Notice of Mining Location, Placer Claim, dated July 1, 1957, recorded in the office of the County Recorder of Yavapai County in Book 102, Page 22, which claim was thereafter conveyed by the locators to Verde Gypsum Co., predecessor to the Undersigned, by Mining Deed Dated July 26, 1957 recorded in said office in Book 104, Pages 525-536.

All done under the provisions of Chapter Six of Title XXXII, of the Revised Statutes of the United States [30 U.S.C.A. §21 et. seq.] and the laws of the State of Arizona.

Dated and posted on the ground this ~~14th~~ 20th day of September, 19 61

Arizona Gypsum Corporation

by William J. Kessler, Secretary

NOTE—This form of notice is for use upon surveyed lands, the claim must conform to such survey by rectilinear subdivisions.

BOOK 233 PAGE 391

STATE OF ARIZONA, County of Yavapai } ss.

I hereby certify that the within instrument was filed and recorded _____, 19____, at _____ M.

In Docket No._____, Page_____, at the request of _____

Fee No.:

Indexed:

Compared:

Photostated:

Fee: $_____

When recorded mail to:

William J. Kessler
P. O. Box 6675
Phoenix 5, Arizona

Witness my hand and official seal.

County Recorder

By: _____ Deputy

Boulder Canyon	SE corner of the NE 1/4 of Sec. 11, T13N, R5E, G & SRB & M
Cliff Dweller	SE corner of the SW 1/4 of Sec. 11, T13N, R5E, G & SRB & M
Diamond Creek	SE corner of the SE 1/4 of Sec. 11, T13N, R5E, G & SRB & M
Glen Canyon	SE corner of the SW 1/4 of Sec. 1, T13N, R5E, G & SRB & M
Gypsum Queen	SE corner of the NW 1/4 of Sec. 1, T13N, R5E, G & SRB & M
Libby No. 1	NW corner of lot 8, Sec. 1, T13N, R5E, G & SRB & M
Libby No. 2	SW corner of lot 5, Sec. 1, T13N, R5E, G & SRB & M
Mormom Flats	NW corner of Sec. 12, T13N, R5E, G & SRB & M
Troy No. 1	NW corner of lot 1, Sec. 12, T13N, R5E, G & SRB & M
Virgin River	SE corner of NE 1/4 SW 1/4, Sec. 12, T13N, R5E, G & SRB & M

RECEIVED
B.L.M. AZ STATE OFFICE
OCT 15 1982
07:45 A.M.
PHOENIX, ARIZONA

STATE OF ARIZONA, County of Yavapai } 5309

I do hereby certify that the within instrument was filed and recorded at request of Jack Manifee Jr.
on July 1 A.D. 1957 at 2:42 o'clock P M. Book 102 Official Records
Page 23, Records of Yavapai County, Arizona.

WITNESS my hand and official seal the day and year first above written.

FRANK C. BAUER, County Recorder,
By Hermina Trumbach Deputy

INDEXED
PAGED

PHOTOSTATED

Notice of Mining Location

PLACER CLAIM

TO ALL WHOM IT MAY CONCERN:

This Placer Mining Claim, the name of which is the Libby #2

Placer Mining Claim, situate on lands belonging to the United States of America, and being a form of valuable mineral deposit other than in veins or lodes of quartz or other rock in place,

was entered upon and located for the purpose of exploration and purchase by Ken Neils, Mrs. Ken Neils, Vince Neils, Mrs. Vince Neils, Davi d Jones, Veda Jones, E. C. Locklear, Mrs. E. C. Locklear, ALL BEING CITIZENS OF THE UNITED STATES

(Locator must insert either "a citizen of the United States" or "who has declared his intention to become a citizen of the United States")

the undersigned, on the first day of July, 1957 we claim 160 acres thereof, and have marked the same on the ground as follows: Begining at monument and post being the S.W. Corner of the N.E. 1/4 of Section one, thence north 2640' to the N.W.Corner of the N.E. 1/4 of Section one,

(If the land be surveyed land, make the starting point a corner of a rectilinear subdivision of such survey)

thence east 2640' to the N.E. Corner of the N.E. 1/4 of Section one, thence south 2640' to the S.E. Corner of the N.E. 1/4 of Section One, thence west 2640' to point of beginning

RECEIVED
B. L. M. AZ STATE OFFICE
OCT 22 1979
10:00 A.M.
PHOENIX, ARIZONA

at a monument and post (post, stone or other monument) where this notice is posted; thence North 2640 feet to a monument and post, thence East 2640 feet to a monument and post, thence South 2640 feet to a monument and post, thence West 2640 feet to the place of beginning, containing 160 acres, all in Section one Township 13 N, Range 5 E, in the unknown Mining District, in the County of Yavapai, in the State of Arizona, about 5 miles in a Easterly direction from Town of Camp Verde.

All done under the provisions of Chapter Six of Title XXXII, of the Revised Statutes of the United States, and of an Act of the General Assembly of Arizona, entitled "An Act to Revise and Codify the Laws of the Territory of Arizona," approved March 16, 1901.

Dated and posted on the ground this 1st day of July, 1957

Ken Kenneth W. Neils
Vince Vincent J. Neils
Dave Dave O. Jones

NOTE—If the location is upon surveyed lands, the claim must conform to such survey by rectilinear subdivisions.

BOOK 102 PAGE 23

STATE OF ARIZONA, County of Yavapai } 10310

I do hereby certify that the within instrument was filed and recorded at the request of William J. Kessler 4-10-80 MC

on September 25 A.D., 19 61 at 8:00 o'clock A.M. Book 233 Official Records

Page 392, Records of Yavapai County, Arizona.

WITNESS my hand and official seal the day and year first above written.

FRANK C. BAUER, County Recorder.

By Pearl Ethridge, Deputy

PAGED PHOTOSTATED

AMENDED

Notice of Mining Location

PLACER CLAIM

TO ALL WHOM IT MAY CONCERN:

This Placer Mining Claim, the name of which is the LIBBY NO. 2

Place Mining Claim, situate on lands belonging to the United State of America, and being a form of valuable mineral deposit other than in veins or lodes of quartz or other rock in place, was entered upon and located for the purpose of exploration and purchase by Ken Neils, Mrs. Ken Neils, Vince Neils, Mrs. Vince Neils, David Jones, Veda Jones, E. C. Locklear, and Mrs. E. C. Locklear

all citizens of the United States

(Locator must insert either "a citizen of the United States" or "who has declared his intention to become a citizen of the United States")

~~the undersigned~~ on the 1st day of July, 19 57

claiming 160.14 acres thereof, and have marked the same on the ground as follows: Beginning at SW corner of Lot 5, Section 1, T13N, R5E at a post where this notice is posted, thence North 2,640 feet to a post, thence East 2,640 feet to a post, thence South

(If the land be surveyed land, make the starting point a corner of a rectilinear subdivision of such survey)

2,640 feet to a post, thence West 2,640 feet to the place of beginning

~~xxx (post, stone or other monument) where this notice is posted thence feet to a, thence feet to a, thence feet to a, thence feet to the place of beginning~~

RECEIVED
B. L. M. AZ STATE OFFICE
OCT 22 1979
10:00 A.M.
PHOENIX, ARIZONA

containing 160.14 acres, embracing all of Lots 1, 2, 5, & 6, in Section 1, within boundaries of the abandoned Camp Verde Garden Reservation and Lot 11, Sec. 1, outside the boundaries of the abandoned Reservation in Unknown Mining District, in the County of Yavapai, in the State of Arizona, about 4 1/2 miles in a Southeast direction from Camp Verde, Arizona. The purpose of this Amended Location is to correct the description contained in the Notice of Mining Location, Placer Claim, dated July 1, 1957, recorded in the office of the County Recorder of Yavapai County in Book 102, Page 23, which claim was thereafter conveyed by the locators to Verde Gypsum Co., predecessor to the Undersigned by Mining Deed Dated July 26, 1957 recorded in said office in Book 104, Pages 525-536.

All done under the provisions of Chapter Six of Title XXXII, of the Revised Statutes of the United States [30 U.S.C.A. §21 et. seq.] and the laws of the State of Arizona.

Dated and posted on the ground this ~~11th~~ 30th day of September, 19 61

Arizona Gypsum Corporation

by William J. Kessler, Secretary

NOTE—This form of notice is for use upon surveyed lands, the claim must conform to such survey by rectilinear subdivisions.

BOOK 233 PAGE 392

STATE OF ARIZONA, County of Yavapai } ss.

I hereby certify that the within instrument was filed and recorded _____, 19____, at _____ M.

In Docket No._____, Page_____, at the request of _____

Fee No.:

Indexed:

Compared:

Photostated:

Fee: $_____

When recorded mail to:

William J. Kessler
P. O. Box 6675
Phoenix 5, Arizona

Witness my hand and official seal.

County Recorder

By _____

Boulder Canyon	SE corner of the NE 1/4 of Sec. 11, T13N, R5E, G & SRB & M
Cliff Dweller	SE corner of the SW 1/4 of Sec. 11, T13N, R5E, G & SRB & M
Diamond Creek	SE corner of the SE 1/4 of Sec. 11, T13N, R5E, G & SRB & M
Glen Canyon	SE corner of the SW 1/4 of Sec. 1, T13N, R5E, G & SRB & M
Gypsum Queen	SE corner of the NW 1/4 of Sec. 1, T13N, R5E, G & SRB & M
Libby No. 1	NW corner of lot 8, Sec. 1, T13N, R5E, G & SRB & M
Libby No. 2	SW corner of lot 5, Sec. 1, T13N, R5E, G & SRB & M
Mormom Flats	NW corner of Sec. 12, T13N, R5E, G & SRB & M
Troy No. 1	NW corner of lot 1, Sec. 12, T13N, R5E, G & SRB & M
Virgin River	SE corner of NE 1/4 SW 1/4, Sec. 12, T13N, R5E, G & SRB & M

RECEIVED
B.L.M. AZ STATE OFFICE
OCT 15 1982
07:45 A.M.
PHOENIX, ARIZONA

amend

STATE OF ARIZONA, County of Yavapai ss

I do hereby certify that the within instrument was filed and recorded at the request of William J. Kessler

on September 25 A.D., 19 61 at 8:00 o'clock A. M. Book 233 Official Records

Page 393, Records of Yavapai County, Arizona.

WITNESS my hand and official seal the day and year first above written.

FRANK C. BAUER, County Recorder.

By Pearl Ethridge, Deputy

4-11-80 mc

INDEXED

PLOTTED

AMENDED

Notice of Mining Location

PLACER CLAIM

TO ALL WHOM IT MAY CONCERN:

This Placer Mining Claim, the name of which is the

MORMON FLATS

Place Mining Claim, situate on lands belonging to the United State of America, and being a form of valuable mineral deposit other than in veins or lodes of quartz or other rock in place, was entered upon and located for the purpose of exploration and purchase by

Hazel M. Champie, James M. Champie, Sr., John M. Hazelett, Jean D. Hazelett, William J. Kessler, Patricia J. Kessler, Gordon R. French and Gordon E. French

all citizens of the United States

(Locator must insert either "a citizen of the United States" or "who has declared his intention to become a citizen of the United States")

~~the undersigned~~, on the 14th day of June, 19 61

claiming 161.78 acres thereof, and have marked the same on the ground as follows: Beginning at NW corner of Section 12, T13N, R5E, G&SRB&M, at a post thence East approximately 2,640 feet to a post thence South approx. 2,640 feet to a post, thence West approx. 2,145 feet to a post thence SW approx. 600 feet to the West boundary line of Sec. 12, thence North approx. 2,970 feet to the place of beginning

(If the land be surveyed land, make the starting point a corner of a rectilinear subdivision of such survey)

~~at a (post, stone or other monument) marked this notice is posted, thence feet to a, thence, thence, thence~~

RECEIVED
B. L. M. AZ STATE OFFICE
OCT 22 1979
10:00 A.M.
PHOENIX, ARIZONA

~~feet to the place of beginning~~, containing 161.78 acres, ~~all in~~ embracing lots 2, 3, &4, Sec. 12 located within boundary of abandoned Camp Verde Garden Reservation and Lots 7, Sec. 12 ~~outside the boundary of said abandoned Garden Reservation~~ in unknown Mining District, in the County of Yavapai, in the State of Arizona, about 4 1/2 miles in a southeast direction from Camp Verde, Arizona. The purpose of this Amended Location is to correct the description contained in the Notice of Mining Location, Placer Claim, dated June 14, 1961, recorded in the office of the County Recorder of Yavapai County in Book 222, Page 54, which claim was ~~thereafter conveyed by the locators to the Undersigned by Mining Deed dated June 30, 1961~~ recorded in said office in Book 226, Page 188.

All done under the provisions of Chapter Six of Title XXXII, of the Revised Statutes of the United States [30 U.S.C.A. §21 et. seq.] and the laws of the State of Arizona.

Dated and posted on the ground this ~~14th~~ 20th day of September, 19 61

Arizona Gypsum Corporation

by William J. Kessler, Secretary

NOTE—This form of notice is for use upon surveyed lands, the claim must conform to such survey by rectilinear subdivisions.

BOOK 233 PAGE 393

STATE OF ARIZONA, County of Yavapai } ss.

I hereby certify that the within instrument was filed and recorded _____, 19____, at _____ M.

In Docket No._____, Page_____, at the request of _____

Fee No.:

Indexed:

Compared:

Photostated:

Fee: $_____

When recorded mail to:

William J. Kessler
P. O. Box 6675

Witness my hand and official seal.

County Recorder

By

5933

STATE OF ARIZONA, County of Yavapai

I do hereby certify that the within instrument was filed and recorded at the request of lliam J. Kessler

on June 14 A.D., 19 61 at 1:20 o'clock P. M. Book 222 Official Records

Page 54, Records of Yavapai County, Arizona.

WITNESS my hand and official seal the day and year first above written.

FRANK C. BAUER, County Recorder.

By Pearl E. Thudge, Deputy

INDEXED

PAGED

PHOTOSTATED

Notice of Mining Location

PLACER CLAIM

TO ALL WHOM IT MAY CONCERN:

This Placer Mining Claim, the name of which is the

MORMON FLATS

Place Mining Claim, situate on lands belonging to the United State of America, and being a form of valuable mineral deposit other than in veins or lodes of quartz or other rock in place, was entered upon and located for the purpose of exploration and purchase by

Hazel M. Champie, James M. Champie, Sr., John M. Hazelett, Jean D. Hazelett, William J. Kessler, Patricia J. Kessler, Gordon R. French and Gordon E. French

all citizens of the United States

(Locator must insert either "a citizen of the United States" or "who has declared his intention to become a citizen of the United States")

the undersigned, on the 14th day of June, 19 61

We claim 160 acres thereof, and have marked the same on the ground as follows: Beginning at the SE corner of the Northwest 1/4 of Section 12, T13N, R5E, G&SRB&M

(If the land be surveyed land, make the starting point a corner of a rectilinear subdivision of such survey)

RECEIVED
B. L. M. AZ STATE OFFICE
OCT 22 1979
10:00 A.M.
PHOENIX, ARIZONA

at a post (post, stone or other monument) where this notice is posted; thence West 2,640 feet to a post, thence North 2,640 feet to a post, thence East 2,640 feet to a post, thence South 2,640 feet to the place of beginning, containing 160 acres, embracing all of the Northwest Quarter of Sec. 12, T13N, R5E, G&SRB&M

Mining District, in the County of Yavapai, in the State of Arizona, about 4 1/2 miles in a southeast direction from Camp Verde, Arizona

All done under the provisions of Chapter Six of Title XXXII, of the Revised Statutes of the United States [30 U.S.C.A. §21 et. seq.] and the laws of the State of Arizona.

Dated and posted on the ground this 14th day of June, 19 61

Hazel M. Champie, John M. Hazelett, William J. Kessler, Gordon R French

James M. Champie Sr. Jean D. Hazelett, Patricia J. Kessler, Gordon E. French

NOTE—This form of notice is for use upon surveyed lands, the claim must conform to such survey by rectilinear subdivisions.

STATE OF ARIZONA, County of Yavapai } ss.

I hereby certify that the within instrument was filed and recorded _____, 19____, at _____ M.

In Docket No._____, Page_____, at the request of _____

When recorded mail to:
William J. Kessler
P.O. Box 6192
Phoenix 5, Arizona

Witness my hand and official seal.

_____ County Recorder

By _____ Deputy Recorder

Fee No.:

Indexed:

Compared:

Photostated:

Fee: $_____

I. R. S.: $_____

22 pgs 54

A HC 87766

Boulder Canyon	SE corner of the NE 1/4 of Sec. 11, T13N, R5E, G & SRB & M
Cliff Dweller	SE corner of the SW 1/4 of Sec. 11, T13N, R5E, G & SRB & M
Diamond Creek	SE corner of the SE 1/4 of Sec. 11, T13N, R5E, G & SRB & M
Glen Canyon	SE corner of the SW 1/4 of Sec. 1, T13N, R5E, G & SRB & M
Gypsum Queen	SE corner of the NW 1/4 of Sec. 1, T13N, R5E, G & SRB & M
Libby No. 1	NW corner of lot 8, Sec. 1, T13N, R5E, G & SRB & M
Libby No. 2	SW corner of lot 5, Sec. 1, T13N, R5E, G & SRB & M
Mormom Flats	NW corner of Sec. 12, T13N, R5E, G & SRB & M
Troy No. 1	NW corner of lot 1, Sec. 12, T13N, R5E, G & SRB & M
Virgin River	SE corner of NE 1/4 SW 1/4, Sec. 12, T13N, R5E, G & SRB & M

RECEIVED
B.L.M. AZ STATE OFFICE
OCT 15 1982
07:45 A.M.
PHOENIX, ARIZONA

STATE OF ARIZONA, County of Yavapai—ss

I do hereby certify that the within instrument was filed and recorded at the request of William J. Kessler

on September 25 A.D., 1961 at 8:00 o'clock A. M. Book 233 Official Records

Page 394, Records of Yavapai County, Arizona.

WITNESS my hand and official seal the day and year first above written.

FRANK C. BAUER, County Recorder.

By Pearl Ethridge, Deputy

4-11-80 mc

AMENDED

Notice of Mining Location

PLACER CLAIM

TO ALL WHOM IT MAY CONCERN:

This Placer Mining Claim, the name of which is the

TROY

Place Mining Claim, situate on lands belonging to the United State of America, and being a form of valuable mineral deposit other than in veins or lodes of quartz or other rock in place, was entered upon and located for the purpose of exploration and purchase by

Ken Neils, Mrs. Ken Neils, Vince Neils, Mrs. Vince Neils, David Jones, Veda Jones, E. C. Locklear, and Mrs. E. C. Locklear

all citizens of the United States

(Locator must insert either "a citizen of the United States" or "who has declared his intention to become a citizen of the United States")

~~the undersigned~~ on the 1st day of July, 19 57

claiming 148.90 acres thereof, and have marked the same on the ground as follows: Beginning at NW corner of Lot 1, Section 12, T13N, R5E, G&SRB&M within the boundaries of the abandoned Camp Verde Garden Reservation at a post, where this notice is posted,

(If the land be surveyed land, make the starting point a corner of a rectilinear subdivision of such survey)

thence East along North boundary of Section 12 approx. 2,640 feet to the NE corner of Section 12, at a post, thence South approx. 2,640 feet to a post, thence West approx. 2,640 feet to a post, thence North approx. 2,640 feet to the place of beginning

~~at a post, stone or other monument where this notice is posted;~~

RECEIVED B. L. M. AZ STATE OFFICE OCT 22 1979 10:00 A.M. PHOENIX, ARIZONA

~~feet, thence, thence, thence~~

RECEIVED B. L. M. AZ STATE OFFICE OCT 22 1979 10:00 A.M. PHOENIX, ARIZONA

~~feet to the place of beginning~~ containing 148.90 acres, ~~more or less~~ embracing all of Lot 1, Sec. 12 within the boundaries of the abandoned Camp Verde Garden Reservation and Lots 5, 6, and 8 Sec. 12, outside the boundaries of said Reservation and the SW 1/4 NE 1/4 Section 12 all in Unknown Mining District, in the County of Yavapai, in the State of Arizona, about 4 1/2 in a Southeast direction from Camp Verde, Arizona. The purpose of this Amended Location is to correct the description contained in the notice of Mining Location, Placer Claim, dated July 1, 1957, recorded in the office of the County Recorder of Yavapai County in Book 102, Page 24, which claim was thereafter conveyed by the locators to Verde Gypsum Co., predecessor to the Undersigned, by Mining Deed Dated July 26, 1957 recorded in said office in Book 104, Pages 525-536.

All done under the provisions of Chapter Six of Title XXXII, of the Revised Statutes of the United States [30 U.S.C.A. §21 et. seq.] and the laws of the State of Arizona.

Dated and posted on the ground this ~~14th~~ 20th day of September, 19 61

Arizona Gypsum Corporation

by William J. Kessler, Secretary

NOTE—This form of notice is for use upon surveyed lands, the claim must conform to such survey by rectilinear subdivisions.

BOOK 233 PAGE 394

STATE OF ARIZONA, County of Yavapai } ss. I hereby certify that the within instrument was filed and recorded _____, 19____, at _____ M.

In Docket No._____, Page_____, at the request of _____

Fee No.:

Indexed:

Compared:

Photostated:

Fee: $_____

When recorded mail to:

William J. Kessler
P. O. Box 6675

Witness my hand and official seal.

County Recorder

By

STATE OF ARIZONA, County of Yavapai—ss.
I do hereby certify that the within [illegible]ment was filed and recorded at request of Jack Manley Jr.,
on July 1 D. 1957 at 2:42 o'clock [illegible] M. Book 102 Official Records
Page 24, Records of Yavapai County, Arizona.
WITNESS my hand and official seal the day and year first above written.
FRANK C. BAUER, County Recorder,
By Hermine Trumbach Deputy

PHOTOSTATED PAGED

INDEXED

Notice of Mining Location

PLACER CLAIM

TO ALL WHOM IT MAY CONCERN:

This Placer Mining Claim, the name of which is the TROY

Placer Mining Claim, situate on lands belonging to the United States of America, and being a form of valuable mineral deposit other than in veins or lodes of quartz or other rock in place, was entered upon and located for the purpose of exploration and purchase by Ken Neils, Mrs. Ken Neils, Vince Neils, Mrs. Vince Neils, David Jones, Veda Jones, E. C. Locklear, Mrs. E. C. Locklear, ALL BEING CITIZENS OF THE UNITED STATES

(Locator must insert either "a citizen of the United States" or "who has declared his intention to become a citizen of the United States")

the undersigned, on the first day of July, 19 57 we claim 160 acres thereof, and have marked the same on the ground as follows: Begining at monument and post being the N.W. Corner of the N.E. 1/4 of Section 12, thence south 2640' to the S.W. Corner of the N.E. 1/4 of Section 12,
(If the land be surveyed land, make the starting point a corner of a rectilinear subdivision of such survey)
thence east 2640' to the S.E. Corner of the N.E. 1/4 of Section 12, thence north 2640' to the N.E. Corner of the N.E. 1/4 of Section 12, thence west 2640' to the point of beginning

RECEIVED
B. L. M. AZ STATE OFFICE
OCT 22 1979
10:00 A.M.
PHOENIX, ARIZONA

at a monument and post (post, stone or other monument) where this notice is posted; thence South 2640 feet to a monument and post, thence East 2640 feet to a monument and post, thence North 2640 feet to a monument and brass cap, thence West 2640 feet to the place of beginning, containing 160 acres, all in Section 12 Township 13 N, Range 5 E, in the unknown Mining District, in the County of Yavapai, in the State of Arizona, about 5 miles in a Easterly direction from Town of Camp Verde.

All done under the provisions of Chapter Six of Title XXXII, of the Revised Statutes of the United States, and of an Act of the General Assembly of Arizona, entitled "An Act to Revise and Codify the Laws of the Territory of Arizona," approved March 16, 1901.

Dated and posted on the ground this 1st day of July, 19 57.

Ken Kenneth R. Neils
Vince Vincent F. Neils
Jon David Jones

NOTE—If the location is upon surveyed lands, the claim must conform to such survey by rectilinear subdivisions.

BOOK 102 PAGE 24

Boulder Canyon	SE corner of the NE 1/4 of Sec. 11, T13N, R5E, G & SRB & M
Cliff Dweller	SE corner of the SW 1/4 of Sec. 11, T13N, R5E, G & SRB & M
Diamond Creek	SE corner of the SE 1/4 of Sec. 11, T13N, R5E, G & SRB & M
Glen Canyon	SE corner of the SW 1/4 of Sec. 1, T13N, R5E, G & SRB & M
Gypsum Queen	SE corner of the NW 1/4 of Sec. 1, T13N, R5E, G & SRB & M
Libby No. 1	NW corner of lot 8, Sec. 1, T13N, R5E, G & SRB & M
Libby No. 2	SW corner of lot 5, Sec. 1, T13N, R5E, G & SRB & M
Mormom Flats	NW corner of Sec. 12, T13N, R5E, G & SRB & M
Troy No. 1	NW corner of lot 1, Sec. 12, T13N, R5E, G & SRB & M
Virgin River	SE corner of NE 1/4 SW 1/4, Sec. 12, T13N, R5E, G & SRB & M

RECEIVED
B.L.M. AZ STATE OFFICE
OCT 15 1982
07:45 A.M.
PHOENIX, ARIZONA

amend

STATE OF ARIZONA, County of Yavapai—ss.
I do hereby certify that the within instrument was filed and recorded at the request of lliam J. Kessler
on September 25 A.D., 19 61 at 8:00 o'clock A.M. Book 233 Official Records
Page 395, Records of Yavapai County, Arizona.
WITNESS my hand and official seal the day and year first above written.
FRANK C. BAUER, County Recorder.
By Jean Ethridge, Deputy

10313

4-11-80 Inc

INDEXED PAGED PHOTOSTATED

AMENDED

Notice of Mining Location

PLACER CLAIM

TO ALL WHOM IT MAY CONCERN:

This Placer Mining Claim, the name of which is the VIRGIN RIVER Place Mining Claim, situate on lands belonging to the United State of America, and being a form of valuable mineral deposit other than in veins or lodes of quartz or other rock in place, was entered upon and located for the purpose of exploration and purchase by Hazel M. Champie, James M. Champie, Sr., John M. Hazelett, Jean D. Hazelett, William J. Kessler, Patricia J. Kessler, Gordon R. French, and Gordon E. French all citizens of the United States

(Locator must insert either "a citizen of the United States" or "who has declared his intention to become a citizen of the United States")

~~the undersigned~~, on the 14th day of June, 1961 claiming 58.91 acres thereof, and have marked the same on the ground as follows: Beginning at SE corner of NE 1/4 SW 1/4, Sec. 12, T13N, R5E, G&SRB&M, at a post where this notice is posted, thence West 1,320 feet to a post, thence North 660 feet to a post,

(If the land be surveyed land, make the starting point a corner of a rectilinear subdivision of such survey)

thence West 1,320 feet to a post, thence North about 330 feet to old Camp Verde Garden Reservation boundary, thence Northeasterly along boundary about 600 feet to a post on the North boundary of Lot 10, Section 12, thence East approx. 2,145 feet to a post thence South 1,320 feet to the place of beginning

~~at x (post, stone or other monument) where this notice is posted; thence feet to a , thence feet to a , thence feet to a , thence feet to the place of beginning~~ containing 58.91 acres, ~~and~~ embracing N 1/2 of Lot 10, Section 12 and NE 1/4 SW 1/4, Section 12, all in Unknown Mining District, in the County of Yavapai, in the State of Arizona, about 4 1/2 miles in a southeast direction from Camp Verde, Arizona. The purpose of this Amended Location is to correct the description contained in the Notice of Mining Location, Placer Claim, dated June 14, 1961, recorded in the office of the County Recorder of Yavapai County in Book 222, Page 55, which claim was thereafter conveyed by the locators to the Undersigned by Mining Deed Dated June 30, 1961 recorded in said office in Book 226, Page 188.

RECEIVED
B. L. M. AZ STATE OFFICE
OCT 22 1979
10:00 A.M.
PHOENIX, ARIZONA

All done under the provisions of Chapter Six of Title XXXII, of the Revised Statutes of the United States [30 U.S.C.A. §21 et. seq.] and the laws of the State of Arizona.

Dated and posted on the ground this ~~14th~~ 20th day of September, 1961

Arizona Gypsum Corporation

by William J. Kessler, Secretary

NOTE—This form of notice is for use upon surveyed lands, the claim must conform to such survey by rectilinear subdivisions.

BOOK 233 PAGE 395

STATE OF ARIZONA, County of Yavapai } ss. I hereby certify that the within instrument was filed and recorded _____, 19____, at _____ M.

Fee No.:

In Docket No._____, Page_____, at the request of _____

Indexed:

When recorded mail to:

William J. Kessler
P. O. Box 6675
Phoenix 5, Arizona

Witness my hand and official seal.

County Recorder

By

Compared:

Photostated:

Fee: $_____

A MC 87768

5934

STATE OF ARIZONA, County of Yavapai—
I do hereby certify that the within instrument was filed and recorded at the request of W[illia]m J. Kessler
on June 14 A.D. 19 61 at 1:20 o'clock P. M. Book 222 Official Records
Page 55, Records of Yavapai County, Arizona.
WITNESS my hand and official seal the day and year first above written.
FRANK C. BAUER, County Recorder.
By Pearl Ethridge, Deputy

INDEXED

PAGED PHOTOSTATED

Notice of Mining Location
PLACER CLAIM

TO ALL WHOM IT MAY CONCERN:

This Placer Mining Claim, the name of which is the VIRGIN RIVER Place Mining Claim, situate on lands belonging to the United State of America, and being a form of valuable mineral deposit other than in veins or lodes of quartz or other rock in place, was entered upon and located for the purpose of exploration and purchase by Hazel M. Champie, James M. Champie, Sr., John M. Hazelett, Jean D. Hazelett, William J. Kessler, Patricia J. Kessler, Gordon R. French, and Gordon E. French all citizens of the United States

(Locator must insert either "a citizen of the United States" or "who has declared his intention to become a citizen of the United States")

the undersigned, on the 14th day of June, 19 61

We claim 160 acres thereof, and have marked the same on the ground as follows: Beginning at the SE corner of the Southwest Quarter of Section 12, T13N, R5E, G&SRB&M

(If the land be surveyed land, make the starting point a corner of a rectilinear subdivision of such survey)

RECEIVED
B. L. M. AZ STATE OFFICE
OCT 22 1979
10:00 A.M.
PHOENIX, ARIZONA

at a post (post, stone or other monument) where this notice is posted; thence West 2,640 feet to a post, thence North 2,640 feet to a post, thence East 2,640 feet to a post, thence South 2,640 feet to the place of beginning, containing 160 acres, embracing all of the Southwest Quarter of Sec. 12, T13N, R5E, in Unknown Mining District, in the County of Yavapai, in the State of Arizona, about 4 1/2 miles in a southeast direction from Camp Verde, Arizona

All done under the provisions of Chapter Six of Title XXXII, of the Revised Statutes of the United States [30 U.S.C.A. §21 et. seq.] and the laws of the State of Arizona.

Dated and posted on the ground this 14th day of June, 19 61

Hazel M. Champie John M. Hazelett William J. Kessler Gordon R French
James M. Champie Sr Jean D. Hazelett Patricia J. Kessler Gordon E. French

NOTE—This form of notice is for use upon surveyed lands, the claim must conform to such survey by rectilinear subdivisions.

STATE OF ARIZONA, County of Yavapai } ss. I hereby certify that the within instrument was filed and recorded _____, 19____, at _____ M.

In Docket No._____, Page_____, at the request of _____

When recorded mail to:

William J. Kessler
P. O. Box 6192
Phoenix 5, Arizona

Witness my hand and official seal.

_____ County Recorder

By _____ Deputy Recorder

222 PAGE 55

Fee No.:

Indexed:

Compared:

Photostated:

Fee: $_____

I. R. S.: $_____

A MC 87768

Gypsum Heart No. 1	Center of Sec. 1, T13N, R5E, G & SRB & M
Gypsum Heart No. 2	NW corner SW^4 SW^4 Sec. 1, T13N, R5E, G & SRB & M
Gypsum Heart No. 3	NW corner NE^4 NE^4 Sec. 11, T13N, R5E, G & SRB & M
Gypsum Heart No. 4	NE corner NW^4 NE^4 Sec. 11, T13N, R5E, G & SRB & M

RECEIVED
B. L. M. AZ STATE OFFICE
OCT 15 1982
07:45 A. M.
PHOENIX, ARIZONA

amend

4-11-80 mc

STATE OF ARIZONA, County of Yavapai, ss. I do hereby certify that the within instrument was filed and recorded at the request of Arizona Gypsum Corp. on Sept 19, A.D., 19 67 at 3:20 o'clock P M. Book 460 Official Records Page 235, Records of Yavapai County, Arizona.
WITNESS my hand and official seal the day and year first above written.
FRANK C. BAUER, County Recorder.
By Evelyn M. Ford, Deputy

PLACED

Notice of Mining Location
PLACER CLAIM

TO ALL WHOM IT MAY CONCERN:

This Placer Mining Claim, the name of which is the Gypsum Heart No. 1

Place Mining Claim, situate on lands belonging to the United State of America, and being a form of valuable mineral deposit other than in veins or lodes of quartz or other rock in place, was entered upon and located for the purpose of exploration and purchase by John F. Fisher, Wilma F. Fisher, William O. Fisher, Jackie S. Fisher, Archer V. Shelton, Barbara Jane Shelton, Maynard P. Goudy, all citizens of the United States, and Arizona Gypsum Corporation, an Arizona corporation

(Locator must insert either "a citizen of the United States" or "who has declared his intention to become a citizen of the United States")

the undersigned, on the 5th day of September, 1967 we claim 160 acres thereof, and have marked the same on the ground as follows: Beginning at the center of section 1, T13N, R5E, G&SRB&M.

(If the land be surveyed land, make the starting point a corner of a rectilinear subdivision of such survey)

RECEIVED
B. L. M. AZ STATE OFFICE
OCT 22 1979
10:00 A.M.
PHOENIX, ARIZONA

at a post (post, stone or other monument) where this notice is posted; thence south 1,320 feet to a post, thence west 2,640 feet to a post, thence north 2,640 feet to a post, thence east 3,960 feet to a post, thence south 660 feet to a post, thence west 2,640 feet to a post, thence south 660 feet to a post, thence east 1,320 feet to the place of beginning, containing 160 acres, all in Unknown Mining District, in the County of Yavapai, in the State of Arizona, about 4 miles in a southeasterly direction from Camp Verde, Arizona. This claim embraces the N^2Lot 5, $N^2SE^4NW^4$, SW^4NW^4, and N^2SW^4 of Section 1, T13N, R5E.

All done under the provisions of Chapter Six of Title XXXII, of the Revised Statutes of the United States [30 U.S.C.A. §21 et. seq.] and the laws of the State of Arizona.

Dated and posted on the ground this 5th day of September, 1967

John F. Fisher, Wilma F. Fisher, Archer V. Shelton, Barbara Jane Shelton, William O. Fisher, Jackie S. Fisher, Maynard P. Goudy, Arizona Gypsum Corporation

NOTE—This form of notice is for use upon surveyed lands, the claim must conform to such survey by rectilinear subdivisions.

BOOK 460 PAGE 235

STATE OF ARIZONA, County of Yavapai, ss. I hereby certify that the within instrument was filed and recorded ____, 19__, at ____ M. In Book ____ Page ____, at the request of John F. Fisher

Fee No.:
Indexed:
Compared:
Photostated:
Fee: $

Mail to: John F. Fisher, P. O. Box 6497, Phoenix, Arizona 85005

Witness my hand and official seal.
County Recorder
By
Deputy Recorder

A MC 87769

Gypsum Heart No. 1	Center of Sec. 1, T13N, R5E, G & SRB & M
Gypsum Heart No. 2	NW corner SW^4 SW^4 Sec. 1, T13N, R5E, G & SRB & M
Gypsum Heart No. 3	NW corner NE^4 NE^4 Sec. 11, T13N, R5E, G & SRB & M
Gypsum Heart No. 4	NE corner NW^4 NE^4 Sec. 11, T13N, R5E, G & SRB & M

RECEIVED
B.L.M. AZ STATE OFFICE
OCT 15 1982
07:45 A.M.
PHOENIX, ARIZONA

amend

Page 566 [redacted] ords of Yavapai County, Arizona.
WITNESS my hand and official seal the day and year first above written.
FRANK C. BAUER, County Recorder
By [illegible], Deputy

461

4-11-80
Jsc

INDEXED PLOTTED PHOTOSTATED

AMENDED

Notice of Mining Location
PLACER CLAIM

AMENDED

A MC 877770

TO ALL WHOM IT MAY CONCERN:

This Placer Mining Claim, the name of which is the Gypsum Heart No. 2

Place Mining Claim, situate on lands belonging to the United State of America, and being a form of valuable mineral deposit other than in veins or lodes of quartz or other rock in place, was entered upon and located for the purpose of exploration and purchase by John F. Fisher, Wilma F. Fisher, William O. Fisher, Jackie S. Fisher, Archer V. Shelton, Barbara Jane Shelton, Maynard P. Goudy, all citizens of the United States, and Arizona Gypsum Corporation, an Arizona corporation

(Locator must insert either "a citizen of the United States" or "who has declared his intention to become a citizen of the United States")

the undersigned, on the 5th day of September, 19 67

we claim 163.03 acres thereof, and have marked the same on the ground as follows: Beginning at NW cor SW^4SW^4 Sec 1, T13N, R5E, G&SRB&M, at a post where this notice is posted, thence East 2,640', North 660', East 1,320', South 1,980', East Approx. 300', South-Westerly Approx. 1,900', North 600', West 1,320', North 1,320', West 1,320', North 660',

(If the land be surveyed land, make the starting point a corner of a rectilinear subdivision of such survey)

~~xxx~~ (post, stone or other monument) where this notice is posted;

thence feet to a

, thence feet to a

, thence feet to a

, thence

feet to the place of beginning, containing 163.03 acres, all in Unknown Mining District, in the County of Yavapai, in the State of Arizona, about 4 miles in a southeasterly direction from Camp Verde, Arizona. This claim embraces the S^2 Lot 8, Lot 9, SE^4SW^4, and $N^2SW^4SW^4$, all in Section 1, and Lot 1 and North 20 acres of Lot 2, Section 12, T13N, R5E.

RECEIVED
B. L. M. AZ STATE OFFICE
OCT 22 1979
10:00 A.M.
PHOENIX, ARIZONA

All done under the provisions of Chapter Six of Title XXXII, of the Revised Statutes of the United States [30 U.S.C.A. §21 et. seq.] and the laws of the State of Arizona.

Dated and posted on the ground this 20th day of September, 19 67

John F. Fisher

For John F. Fisher, Wilma F. Fisher, Archer V. Shelton, Barbara Jane Shelton, William O. Fisher, Jackie S. Fisher, Maynard P. Goudy, Arizona Gypsum Corporation

NOTE—This form of notice is for use upon surveyed lands, the claim must conform to such survey by rectilinear subdivisions.

STATE OF ARIZONA, County of Yavapai } ss.

I hereby certify that the within instrument was filed and recorded _____, 19____, at _____ M.

In Docket No._____, Page_____, at the request of John F. Fisher

When recorded mail to:
John F. Fisher
P. O. Box [illegible] 4475
Phoenix, Arizona 85005

Witness my hand and official seal.

_____ County Recorder

By _____ Deputy Recorder

Fee No.:
Indexed:
Compared:
Photostated:
Fee: $
I. R. S.: $

BOOK 461 PAGE 566

STATE OF ARIZONA, County of Yava[illegible]. 18019

I do hereby certify that the within [illegible]nt was filed and recorded at the request of [illegible] Gypsum Corp.,

on Sept. 12 A.D. 19[illegible] at 8:00 o'clock [illegible] M. Book 460 Official Records

Page 236 Records of Yavapai County, Arizona.

WITNESS my hand and official seal the day and year first above written.

FRANK C. BAUER, County Recorder.

By Evelyn T. Ford, Deputy

PHOTOSTATED

Notice of Mining Location

PLACER CLAIM

TO ALL WHOM IT MAY CONCERN:

This Placer Mining Claim, the name of which is the Gypsum Heart No. 2

Place Mining Claim, situate on lands belonging to the United State of America, and being a form of valuable mineral deposit other than in veins or lodes of quartz or other rock in place, was entered upon and located for the purpose of exploration and purchase by John F. Fisher, Wilma F. Fisher, William O. Fisher, Jackie S. Fisher, Archer V. Shelton, Barbara Jane Shelton, Maynard P. Goudy, all citizens of the United States, and Arizona Gypsum Corporation, an Arizona corporation

(Locator must insert either "a citizen of the United States" or "who has declared his intention to become a citizen of the United States")

the undersigned, on the 5th day of September, 19 67

we claim 163.03 acres thereof, and have marked the same on the ground as follows: Beginning at NW cor SW^4SW^4 Sec 1, T13N, R5E, G&SRB&M, at a post where this notice is posted, thence East 2,640', North 660', East 1,320', South 1,980', East Approx.

(If the land be surveyed land, make the starting point a corner of a rectilinear subdivision of such survey)

300', South-Westerly Approx. 1,900', North 600', West 1,320', North 1,320', West 1,320', North 660'.

~~at a (post, stone or other monument) where this notice is posted,~~

thence [illegible] feet to a [illegible], thence [illegible] feet to a [illegible], thence [illegible] feet to a [illegible], thence [illegible] feet to the place of beginning, containing 163.03 acres, all in Unknown Mining District, in the County of Yavapai, in the State of Arizona, about 4 miles in a southeasterly direction from Camp Verde, Arizona. This claim embraces the S^2Lot 8, Lot 9, $SE^4SW^4SW^4$, all in Section 1, and Lot 1 and North 20 acres of Lot 2, Section 12, T13N, R5E.

RECEIVED
B. L. M. AZ STATE OFFICE
OCT 22 1979
10:00 A.M.
PHOENIX, ARIZONA

See amended location

All done under the provisions of Chapter Six of Title XXXII, of the Revised Statutes of the United States [30 U.S.C.A. §21 et. seq.] and the laws of the State of Arizona.

Dated and posted on the ground this 5th day of September, 19 67

John F. Fisher

For: John F. Fisher, Wilma F. Fisher, Archer V. Shelton, Barbara Jane Shelton, William O. Fisher, Jackie S. Fisher, Maynard P. Goudy, Arizona Gypsum Corporation

NOTE—This form of notice is for use upon surveyed lands, the claim must conform to such survey by rectilinear subdivisions.

BOOK 460 PAGE 236

A MC 87770

When recorded mail to:
John F. Fisher
P. O. Box 6497
Phoenix, Arizona 85005

Witness my hand and official seal.

County Recorder

By Deputy Recorder

Indexed:

Compared:

Photostatted:

Fee: $

I. R. S.:

Gypsum Heart No. 1	Center of Sec. 1, T13N, R5E, G & SRB & M
Gypsum Heart No. 2	NW corner SW^4 SW^4 Sec. 1, T13N, R5E, G & SRB & M
Gypsum Heart No. 3	NW corner NE^4 NE^4 Sec. 11, T13N, R5E, G & SRB & M
Gypsum Heart No. 4	NE corner NW^4 NE^4 Sec. 11, T13N, R5E, G & SRB & M

RECEIVED
B.L.M. AZ STATE OFFICE
OCT 15 1982
07:45 A.M.
PHOENIX, ARIZONA

amend

STATE OF ARIZONA, County of Yavapai } ss.
I do hereby certify that the within instrument was filed and recorded at the request of [illegible]
on Sept 12 A.D. 19[illegible] at 8:00 o'clock M. Book 460 Official Records
Page 237 Records of Yavapai County, Arizona.
WITNESS my hand and official seal the day and year first above written.
FRANK C. BAUER, County Recorder.
By Evelyn N. Zarr, Deputy

4-11-8.0 Hc

INDEXED

Notice of Mining Location
PLACER CLAIM

TO ALL WHOM IT MAY CONCERN:

This Placer Mining Claim, the name of which is the Gypsum Heart No. 3

Place Mining Claim, situate on lands belonging to the United State of America, and being a form of valuable mineral deposit other than in veins or lodes of quartz or other rock in place, was entered upon and located for the purpose of exploration and purchase by John F. Fisher, Wilma F. Fisher, William O. Fisher, Jackie S. Fisher, Archer V. Shelton, Barbara Jane Shelton, Maynard P. Goudy, all citizens of the United States, and Arizona Gypsum Corporation, an Arizona corporation

(Locator must insert either "a citizen of the United States" or "who has declared his intention to become a citizen of the United States")

the undersigned, on the 5th day of September, 1967

we claim 161.78 acres thereof, and have marked the same on the ground as follows: Beginning at NW Cor NE4NE4 Sec 11, T13N, R5E, G&SRB&M, at a post where this notice is posted, thence East 2,640', South 660', East 1,320', South 1,980', West 1,980',

(If the land be surveyed land, make the starting point a corner of a rectilinear subdivision of such survey)

North 1,320', West 1,980', North 1,320'.

~~xxx~~ (post, stone or other monument) where this notice is posted;

thence feet to a

RECEIVED
B. L. M AZ STATE OFFICE

, thence feet to a

, thence feet to a

, thence

9:00 A.M.
PHOENIX, ARIZONA

feet to the place of beginning, containing 161.78 acres, all in Unknown Mining District, in the County of Yavapai, in the State of Arizona, about 4 miles in a Southeasterly direction from Camp Verde, Arizona. This claim embraces the NE4NE4 Sec. 11 and Lot 3, Lot 7, the East 17.97 acres of Lot 4, and the South 29.95 acres of Lot 2, Section 12, T13N, R5E.

All done under the provisions of Chapter Six of Title XXXII, of the Revised Statutes of the United States [30 U.S.C.A. §21 et. seq.] and the laws of the State of Arizona.

Dated and posted on the ground this 5th day of September, 1967

John F. Fisher

For: John F. Fisher, Wilma F. Fisher, Archer V. Shelton, Barbara Jane Shelton, William O Fisher, Jackie S. Fisher, Maynard P. Goudy, Arizona Gypsum Corporation

NOTE—This form of notice is for use upon surveyed lands, the claim must conform to such survey by rectilinear subdivisions.

BOOK 460 PAGE 237

STATE OF ARIZONA, County of Yavapai } ss.
I hereby certify that the within instrument was filed and recorded on ____, 19__, at ____ M.
In Docket No. ____, Page ____, at the request of John F. Fisher
Witness my hand and official seal.
County Recorder
By ____ Deputy Recorder

When recorded mail to:
John F. Fisher
P. O. Box 6497
Phoenix, Arizona 85005

Fee No.:
Indexed:
Compared:
Photostated:
Fee: $
I. R. S.: $

87769

Gypsum Heart No. 1	Center of Sec. 1, T13N, R5E, G & SRB & M
Gypsum Heart No. 2	NW corner SW^4 SW^4 Sec. 1, T13N, R5E, G & SRB & M
Gypsum Heart No. 3	NW corner NE^4 NE^4 Sec. 11, T13N, R5E, G & SRB & M
Gypsum Heart No. 4	NE corner NW^4 NE^4 Sec. 11, T13N, R5E, G & SRB & M

RECEIVED
B.L.M. AZ STATE OFFICE
OCT 15 1982
07:45 A.M.
PHOENIX, ARIZONA

STATE OF ARIZONA, County of Yavapai, ss.
I do hereby certify that the within instrument was filed and recorded at the request of Gypsum Heart Corp.
on [illegible] A.D. [illegible] o'clock [illegible] M., Book 460 Official Records
Page 238 Records of Yavapai County, Arizona.
WITNESS my hand and official seal the day and year first above written.
FRANK C. BAUER, County Recorder.
By Evelyn N. Jarvis, Deputy

4-11-80 MC

INDEXED
RETURNED

Notice of Mining Location
PLACER CLAIM

TO ALL WHOM IT MAY CONCERN:

This Placer Mining Claim, the name of which is the Gypsum Heart No. 4

Place Mining Claim, situate on lands belonging to the United State of America, and being a form of valuable mineral deposit other than in veins or lodes of quartz or other rock in place, was entered upon and located for the purpose of exploration and purchase by John F. Fisher, Wilma F. Fisher, William O. Fisher, Jackie S. Fisher, Archer V. Shelton, Barbara Jane Shelton, Maynard P. Goudy, all citizens of the United States, and Arizona Gypsum Corporation, and Arizona corporation

(Locator must insert either "a citizen of the United States" or "who has declared his intention to become a citizen of the United States")

the undersigned, on the 5th day of September, 1967

we claim 162.67 acres thereof, and have marked the same on the ground as follows: Beginning at NE Cor NW^{4}NE^4 Sec. 11, T13N, R5E, G&SRB&M, at a post where this notice is posted, thence South 1,320', East 1,320', South 660', West 1,320', South approx. 1,520', East approx. 300', Southwesterly approx. 2,125', North 4,750', East 1,320'.

(If the land be surveyed land, make the starting point a corner of a rectilinear subdivision of such survey)

~~xxx (post, stone or other monument) where this notice is posted~~

thence _____ feet to a _____, thence _____ feet to a _____, thence _____ feet to a _____, thence _____ feet to the place of beginning, containing 162.67 acres, all in Unknown Mining District, in the County of Yavapai, in the State of Arizona, about 4 miles in a Southeasterly direction from Camp Verde, Arizona. This claim embraces the W^{2}NE^4, N^{2}SE^{4}NE^4, Lot 2 (inside old Reservation boundary) and South 8.57 acres of Lot 1 (inside old Reservation boundary), all in Section 11, T13N, R5E.

RECEIVED
B. L. M. AZ STATE OFFICE
OCT 22 1979
10:00 A.M.
PHOENIX, ARIZONA

All done under the provisions of Chapter Six of Title XXXII, of the Revised Statutes of the United States [30 U.S.C.A. §21 et. seq.] and the laws of the State of Arizona.

Dated and posted on the ground this 5th day of September, 1967

For: John F. Fisher, Wilma F. Fisher, Archer V. Shelton, Barbara Jane Shelton, William O. Fisher, Jackie S. Fisher, Maynard P. Goudy, Arizona Gypsum Corporation

NOTE—This form of notice is for use upon surveyed lands, the claim must conform to such survey by rectilinear subdivisions.

BOOK 460 PAGE 238

STATE OF ARIZONA, County of Yavapai } ss.
I hereby certify that the within instrument was filed and recorded _____, 19___, at _____ M.
In Docket No. _____ Page _____, at the request of John F. Fisher
Fee No.:
Indexed:
Compared:
Photostated:
Fee: $_____
I. R. S.: $_____
When recorded mail to:
John F. Fisher
P. O. Box 6497
Phoenix, Arizona 85005
Witness my hand and official seal.
_____ County Recorder
By _____ Deputy Recorder

A MC 087772